

A428 Black Cat to Caxton Gibbet improvements

TR010044

Volume 2

2.6 Streets, Rights of Way and Access Plans

Planning Act 2008

Regulation 5(2)(k)

Infrastructure Planning (Examination Procedure) Rules 2010

~~4 November 2021~~ January 2022

Infrastructure Planning

Planning Act 2008

**The Infrastructure Planning
(Examination Procedure) Rules 2010****A428 Black Cat to Caxton Gibbet
improvements
Development Consent Order 202[]**

Streets, Rights of Way and Access Plans (tracked)

Regulation Reference:	Regulation 5(2)(k)
Planning Inspectorate Scheme Reference	TR010044
Application Document Reference	TR010044/APP/2.6
Author	A428 Black Cat to Caxton Gibbet improvements Project Team, National Highways

Version	Date	Status of Version
Rev 1	26 February 2021	DCO Application
Rev 2	4 November 2021	DCO Examination Deadline 4
<u>Rev 3</u>	<u>14 January 2022</u>	<u>DCO Examination Deadline 8</u>

Table of contents

Chapter	Pages
1 Introduction	1
1.1 General	1
2 Schedule of plans included in this application document	2
Appendix A Streets, rights of way and access plans	

1 Introduction

1.1 General

1.1.1 National Highways (the Applicant) has submitted an application under Section 37 of the Planning Act 2008 (PA 2008) for an order to grant development consent for the A428 Black Cat to Caxton Gibbet improvements (the Scheme).

1.1.2 These Streets, Rights of Way and Access Plans (these Plans) have been prepared to accompany the application for a Development Consent Order (DCO), made by the Applicant to the Secretary of State for Transport (SoS) via the Planning Inspectorate (the Inspectorate).

1.1.3 The Application is seeking powers to construct a new 10 mile (16km) dual 2-lane carriageway from Black Cat roundabout to Caxton Gibbet roundabout, to be known as the A421, and in addition approximately 1.8 miles (3km) of tie-in works. A detailed description of the Scheme can be found in **Chapter 2** of the Environmental Statement [[TR010044/APP/6.1APP-071](#)].

1.1.4 These Plans comprise part of the suite of Application documentation and are included in the Application in compliance with Regulation 5(2)(k) of the Infrastructure Planning (Applications: Prescribed Forms and Procedure) Regulations 2009 (the 2009 Regulations), which requires:

'5(2)(k) where applicable, a plan identifying any new or altered means of access, stopping up of streets or roads or any diversions, extinguishments or creation of rights of way or public rights of navigation.'

1.1.5 These Plans are also being submitted under Regulation 5(4) of the 2009 Regulations which states:

"Where a plan comprises three or more separate sheets a key plan must be provided showing the relationship between the different sheets."

1.1.6 In order to assist the interpretation of Sheet 1 of the Streets, Rights of Way and Access Plans, National Highways have prepared sub-sheets which show the following:

- a) Sheet 1A Highways: Highways to be stopped up and new and improved highways
- b) Sheet 1B: Existing private means of access and public rights of way to be stopped up, and new and improved private means of access, footway, footpath, cycle track and bridleway.

1.1.7 These Plans have been updated at Deadline 8 to amend minor extents of public rights of way and annotations in response to submissions made at Deadline 5 by the Cambridgeshire Authorities.

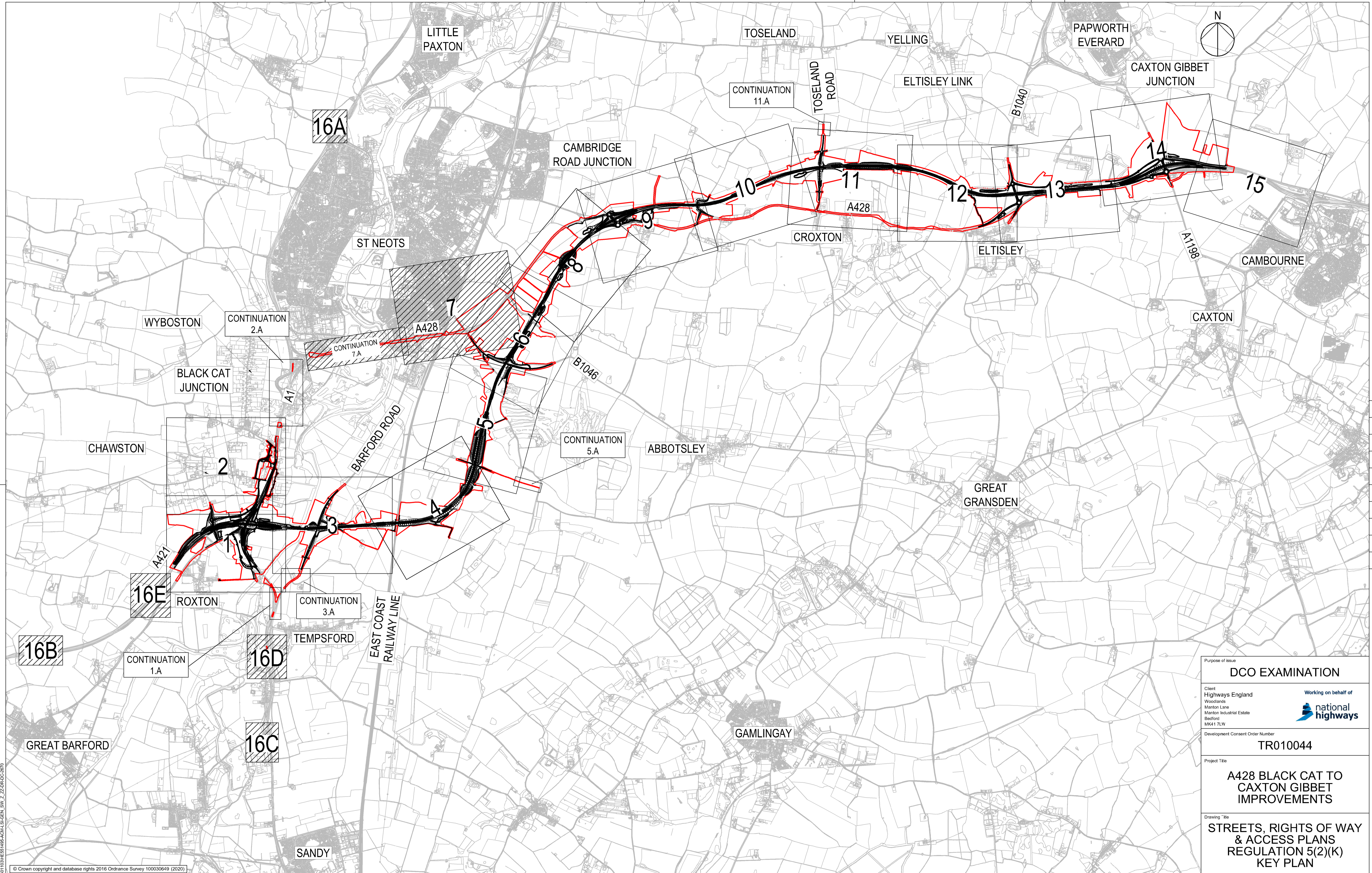
1.1.71.1.8 As these Plans are part of the Application documentation, they should be read alongside and are informed by the other Application documents. In particular, these Plans should be read alongside Schedules 4 of the draft DCO [[TR010044/APP/3.1REP6-003](#)].

2 Schedule of plans included in this application document

Drawing Number	Drawing Title	Revision
HE551495-ACM-LSI-GEN_SW_Z_ZZ-DR-DC-2670	Streets, Rights of Way & Access Plans Regulation 5(2)(k) Key Plan	P05
HE551495-ACM-LSI-ZN1_SW_Z_ZZ-DR-DC-2671	Streets, Rights of Way & Access Plans Regulation 5(2)(k) Sheet 1 Composite	P05 <u>P06</u>
HE551495-ACM-LSI-ZN1_SW_Z_ZZ-DR-DC-2687	Streets, Rights of Way & Access Plans Regulation 5(2)(k) Sheet 1A Highways	P02
HE551495-ACM-LSI-ZN1_SW_Z_ZZ-DR-DC-2688	Streets, Rights of Way & Access Plans Regulation 5(2)(k) Sheet 1B WCH & PMA	P02 <u>P03</u>
HE551495-ACM-LSI-ZN1_SW_Z_ZZ-DR-DC-2672	Streets, Rights of Way & Access Plans Regulation 5(2)(k) Sheet 2	P05
HE551495-ACM-LSI-ZN1_SW_Z_ZZ-DR-DC-2673	Streets, Rights of Way & Access Plans Regulation 5(2)(k) Sheet 3	P07
HE551495-ACM-LSI-ZN2_SW_Z_ZZ-DR-DC-2674	Streets, Rights of Way & Access Plans Regulation 5(2)(k) Sheet 4	P05
HE551495-ACM-LSI-ZN2_SW_Z_ZZ-DR-DC-2675	Streets, Rights of Way & Access Plans Regulation 5(2)(k) Sheet 5	P05 <u>P06</u>
HE551495-ACM-LSI-ZN2_SW_Z_ZZ-DR-DC-2676	Streets, Rights of Way & Access Plans Regulation 5(2)(k) Sheet 6	P05 <u>P06</u>
HE551495-ACM-LSI-ZN2_SW_Z_ZZ-DR-DC-2677	Streets, Rights of Way & Access Plans Regulation 5(2)(k) Sheet 7	P05 <u>P06</u>
HE551495-ACM-LSI-ZN3_SW_Z_ZZ-DR-DC-2678	Streets, Rights of Way & Access Plans Regulation 5(2)(k) Sheet 8	P05 <u>P06</u>
HE551495-ACM-LSI-ZN3_SW_Z_ZZ-DR-DC-2679	Streets, Rights of Way & Access Plans Regulation 5(2)(k) Sheet 9	P05 <u>P06</u>

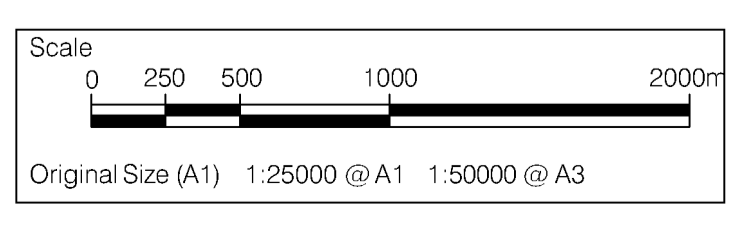
Drawing Number	Drawing Title	Revision
HE551495-ACM-LSI-ZN3_SW_Z_ZZ-DR-DC-2680	Streets, Rights of Way & Access Plans Regulation 5(2)(k) Sheet 10	P05 <u>P06</u>
HE551495-ACM-LSI-ZN4_SW_Z_ZZ-DR-DC-2681	Streets, Rights of Way & Access Plans Regulation 5(2)(k) Sheet 11	P05 <u>P06</u>
HE551495-ACM-LSI-ZN4_SW_Z_ZZ-DR-DC-2682	Streets, Rights of Way & Access Plans Regulation 5(2)(k) Sheet 12	P05 <u>P06</u>
HE551495-ACM-LSI-ZN4_SW_Z_ZZ-DR-DC-2683	Streets, Rights of Way & Access Plans Regulation 5(2)(k) Sheet 13	P05 <u>P06</u>
HE551495-ACM-LSI-ZN5_SW_Z_ZZ-DR-DC-2684	Streets, Rights of Way & Access Plans Regulation 5(2)(k) Sheet 14	P06 <u>P07</u>
HE551495-ACM-LSI-ZN5_SW_Z_ZZ-DR-DC-2685	Streets, Rights of Way & Access Plans Regulation 5(2)(k) Sheet 15	P05 <u>P06</u>
HE551495-ACM-LSI-ZN5_SW_Z_ZZ-DR-DC-2686	Streets, Rights of Way & Access Plans Regulation 5(2)(k) Sheet 16	P05 <u>P06</u>

Appendix A Streets, rights of way and access plans



Purpose of Issue DCO EXAMINATION				
Client Highways England Woodlands Marlton Lane Marlton Industrial Estate Bedford MK41 7LW		Working on behalf of 		
Development Consent Order Number TR010044				
Project Title A428 BLACK CAT TO CAXTON GIBBET IMPROVEMENTS				
Drawing Title STREETS, RIGHTS OF WAY & ACCESS PLANS REGULATION 5(2)(K) KEY PLAN				
Designed JT	Drawn JT	Checked JW	Approved TD	Date 02/11/21
Internal Project No. 60541541		Suitability D9		
Scale @ A1 1:25000		Zone General		
Drawing Number HE551495		Originator ACM		Rev LSI
GEN_SW_Z_ZZ		DR-DC-2670		P05

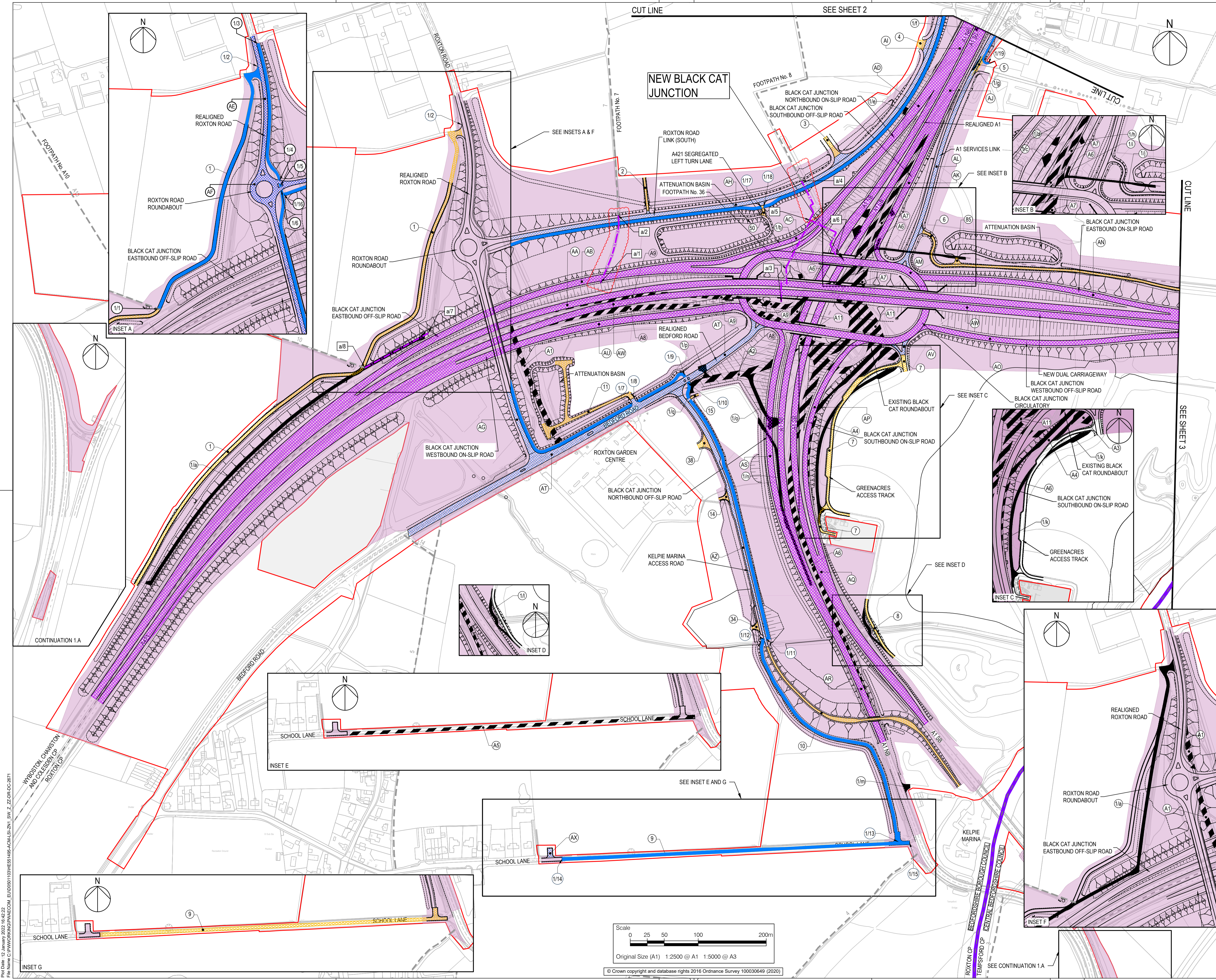
- NOTES**
- ALL DIMENSIONS ARE IN METRES UNLESS DEFINED OTHERWISE.
 - THIS PLAN SHOULD BE READ IN CONJUNCTION WITH OTHER PLAN APPLICATION DOCUMENTS IN PARTICULAR SCHEDULE 3 OF THE DEVELOPMENT CONSENT ORDER.
- LEGEND**
- DEVELOPMENT CONSENT ORDER (DCO) BOUNDARY
 - NO INFORMATION ON THIS SHEET



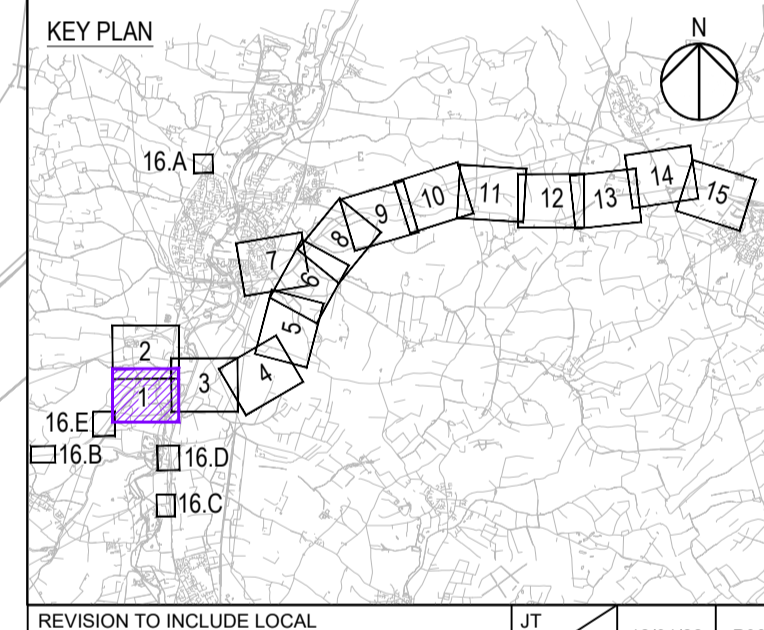
REVISION TO INCLUDE LIMITS OF DEVIATION	By	Date	Check	Suffix
	JT	04/11/21		P05

File Name: C:\P\WORKING\GEN_SW_Z_ZZ\DCO-2670
 Plot Date: 13 Jun 2021 09:29:46
 File Name: C:\P\WORKING\GEN_SW_Z_ZZ\DCO-2670

© Crown copyright and database rights 2016 Ordnance Survey 100030649 (2020)



- NOTES**
- ALL DIMENSIONS ARE IN METRES UNLESS DEFINED OTHERWISE.
 - THIS PLAN SHOULD BE READ IN CONJUNCTION WITH OTHER APPLICATION DOCUMENTS IN PARTICULAR SCHEDULE 3 OF THE DEVELOPMENT CONSENT ORDER (TR010044/APP/3.1).
 - PLEASE REFER TO THE DRAFT DEVELOPMENT CONSENT ORDER SCHEDULE 3 (TR010044/APP/3.1) FOR THE SPECIFIC DESIGNATION OF THE NON-MOTORISED USER PROVISION.
- LEGEND**
- HIGHWAY TO BE STOPPED UP
 - EXISTING PRIVATE MEANS OF ACCESS TO BE STOPPED UP
 - NEW AND IMPROVED HIGHWAY - TRUNK ROAD
 - NEW AND IMPROVED HIGHWAY - NON-TRUNK ROAD
 - NEW AND IMPROVED PRIVATE MEANS OF ACCESS
 - NEW AND IMPROVED FOOTWAY / FOOTPATH / CYCLE TRACK / BRIDLEWAY (SEE NOTE 3)
 - PUBLIC RIGHT OF WAY TO BE STOPPED UP
 - HIGHWAY TO BE STOPPED UP - REFERENCE LABEL
 - NEW AND IMPROVED HIGHWAY REFERENCE LABEL
 - EXISTING PRIVATE MEANS OF ACCESS TO BE STOPPED UP REFERENCE LABEL
 - NEW AND IMPROVED PRIVATE MEANS OF ACCESS REFERENCE LABEL
 - PUBLIC RIGHT OF WAY TO BE STOPPED UP REFERENCE LABEL
 - NEW AND IMPROVED FOOTWAY / FOOTPATH / CYCLE TRACK / BRIDLEWAY REFERENCE LABEL
 - EXISTING PUBLIC RIGHT OF WAY
 - TEMPSFORD CP
 - PARISH BOUNDARY
 - ORDER LIMITS
 - ADMINISTRATIVE BOUNDARY
 - LAND NOT INCLUDED WITHIN THE ORDER LIMIT
 - NB NORTHBOUND
 - SB SOUTHBOUND
 - LIMITS OF DEVIATION
 - REVISION UPDATES



REVISION TO INCLUDE LOCAL AUTHORITY UPDATES			
JT	TD	Date	POB
		12/01/22	

DCO EXAMINATION

Client: National Highways
 Woodlands
 Manton Industrial Estate
 Bedford
 MK41 7LW

Development Consent Order Number: **TR010044**

Project Title: **A428 BLACK CAT TO CAXTON GIBBET IMPROVEMENTS**

Drawing Title: **STREETS, RIGHTS OF WAY & ACCESS PLANS REGULATION 5(2)(K) SHEET 1 COMPOSITE**

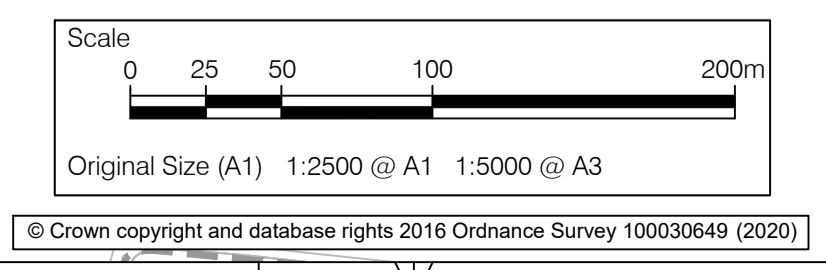
Designed	Dwn	Checked	Approved	Date
JT	JW	JW	TD	12/01/22

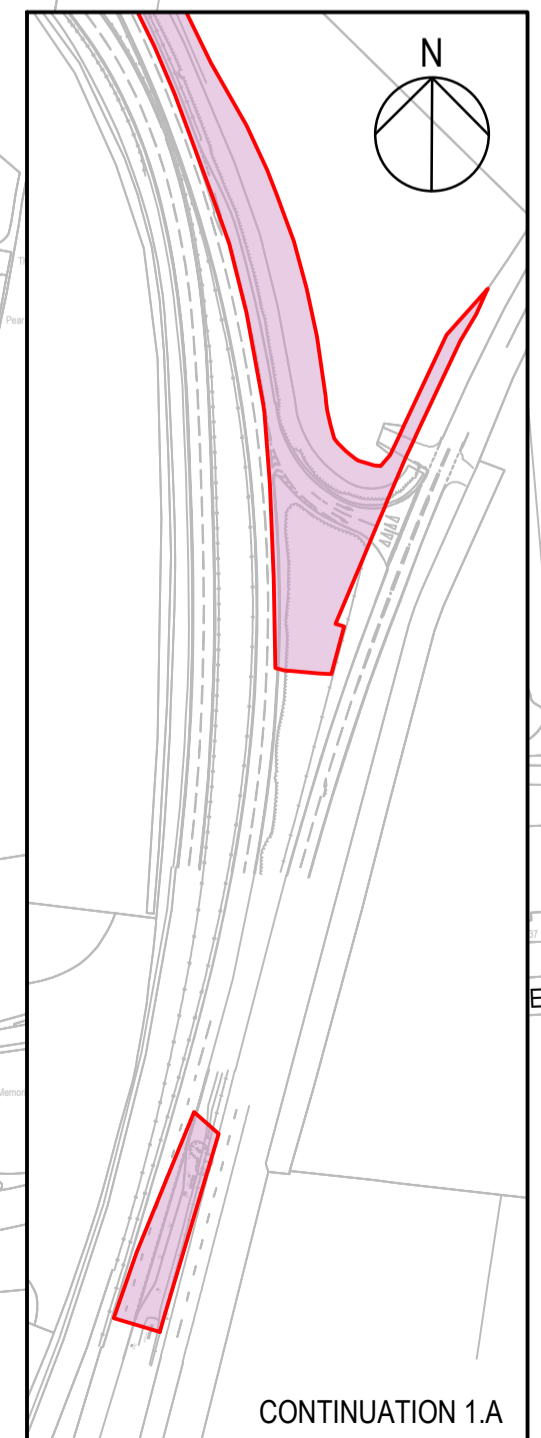
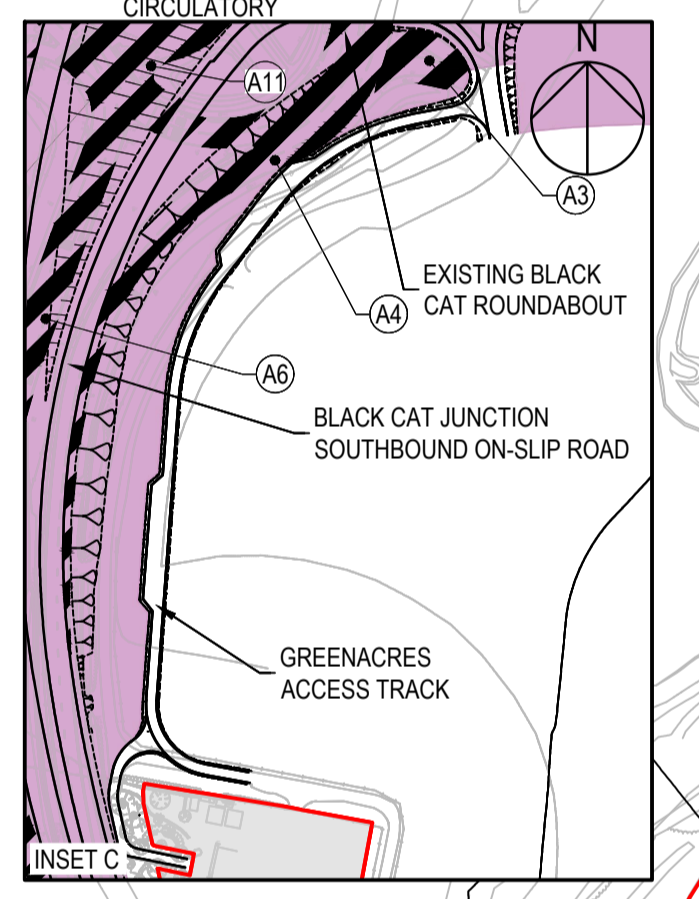
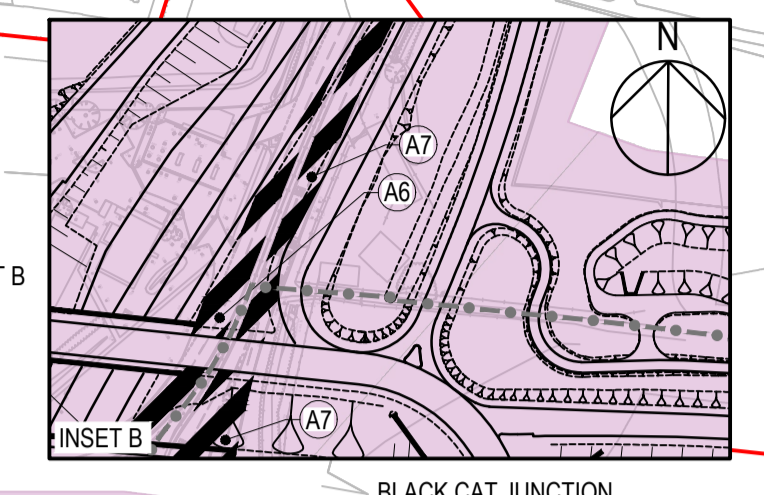
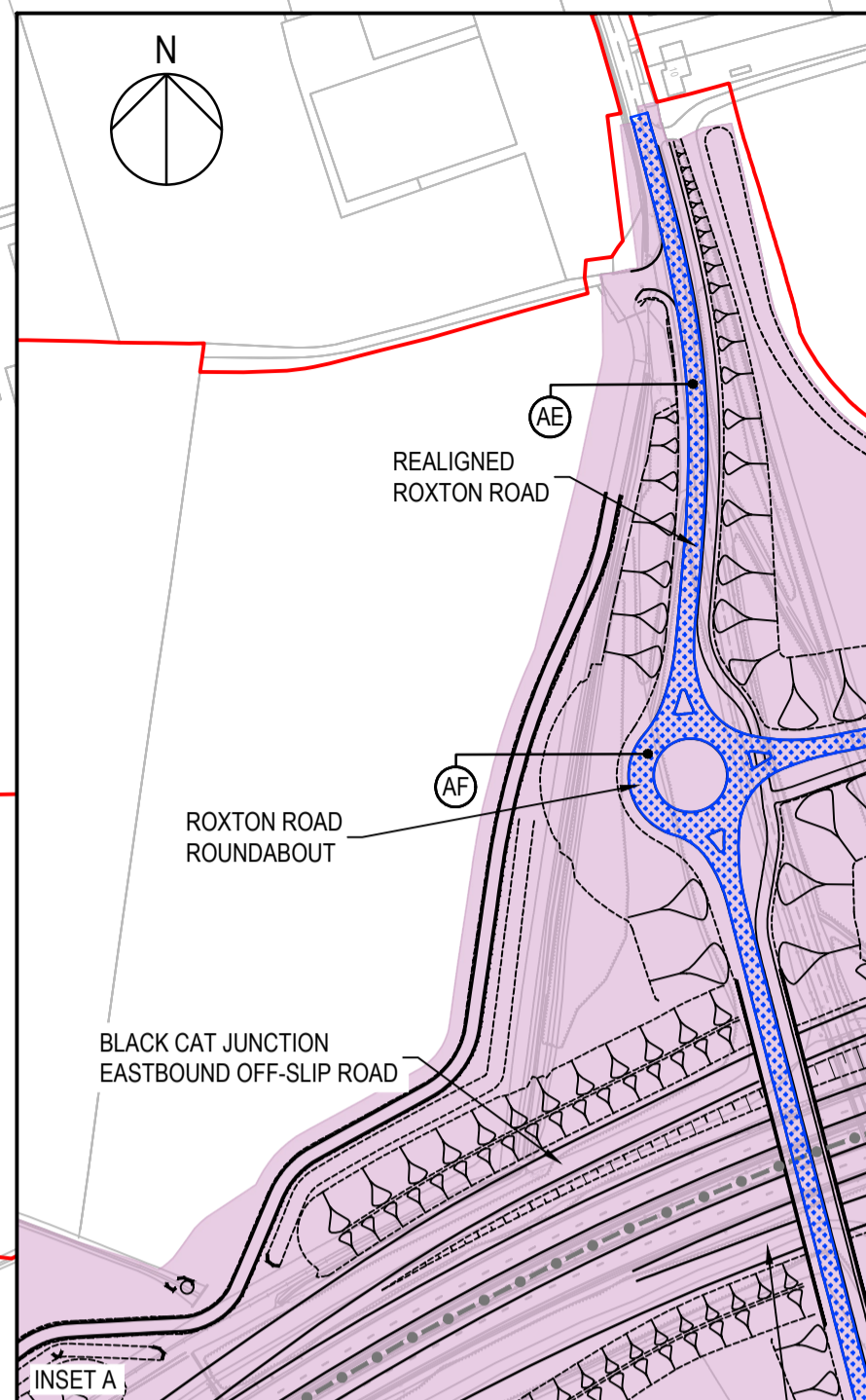
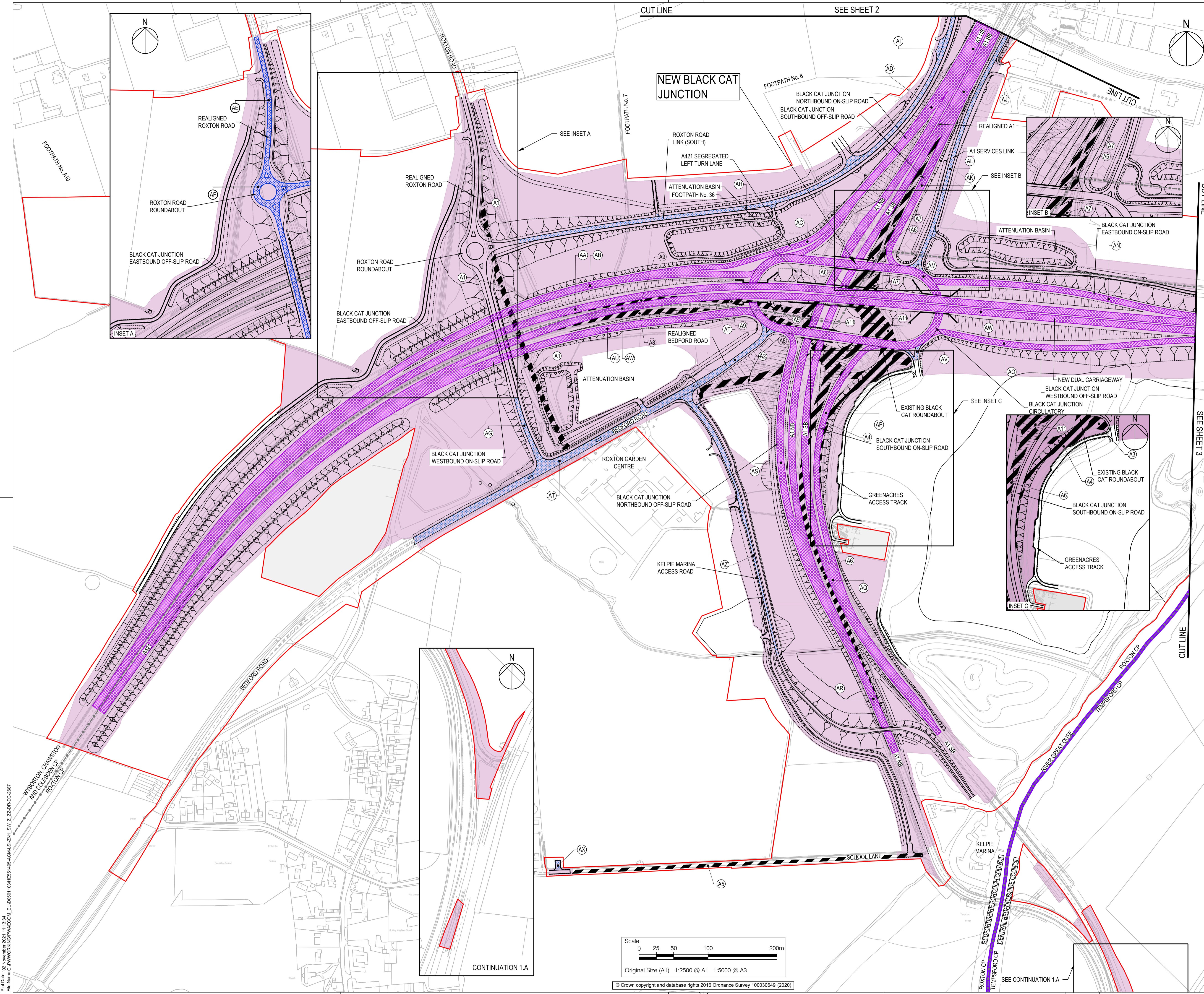
Internal Project No. 60541541	Suitability D9
Scale @ A1 1:2500	Zone ZN1

THIS DOCUMENT HAS BEEN PREPARED PURSUANT TO AND SUBJECT TO THE TERMS OF AECOM'S APPOINTMENT BY ITS CLIENT. AECOM ACCEPTS NO LIABILITY FOR ANY USE OF THIS DOCUMENT OTHER THAN BY ITS ORIGINAL CLIENT OR FOLLOWING AECOM'S EXPRESS AGREEMENT TO SUCH USE, AND ONLY FOR THE PURPOSES FOR WHICH IT WAS PREPARED AND PROVIDED.

Drawing Number: HE551495 - ACM	1 Originator	1 Volume	Rev
ZN1_SW_Z_ZZ -DR-DC-2671			P06

Proj Date: 15 January 2022 15:02:22
 File Name: C:\P\WORK\DCO\APP\AECOM_EU\0501109\HE551495-ACM\LSI_ZN1_SW_Z_ZZ\DR-DC-2671

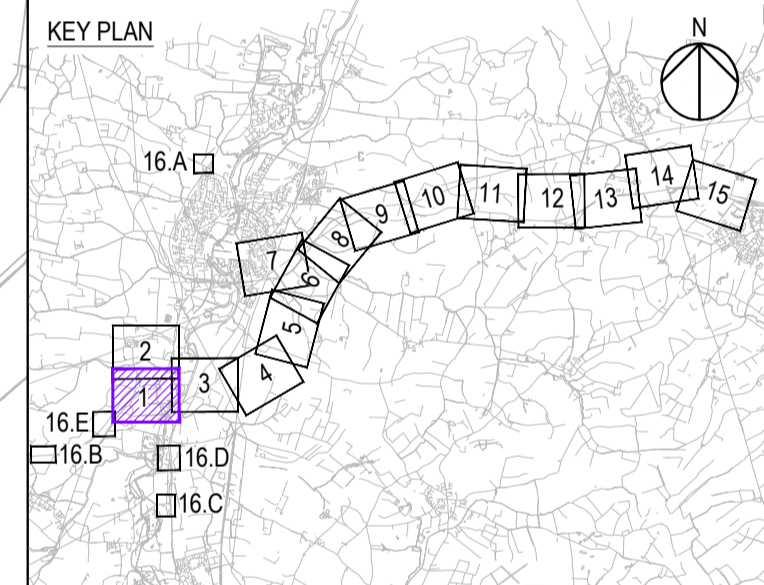




- NOTES**
1. ALL DIMENSIONS ARE IN METRES UNLESS DEFINED OTHERWISE.
 2. THIS PLAN SHOULD BE READ IN CONJUNCTION WITH OTHER APPLICATION DOCUMENTS IN PARTICULAR SCHEDULE 3 OF THE DEVELOPMENT CONSENT ORDER [TR010044/APP3.1].
 3. PLEASE REFER TO THE DRAFT DEVELOPMENT CONSENT ORDER SCHEDULE 3 [TR010044/APP3.1] FOR THE SPECIFIC DESIGNATION OF THE NON-MOTORISED USER PROVISION.

LEGEND

- Highway to be stopped up
- New and improved highway - trunk road
- New and improved highway - non-trunk road
- Highway to be stopped up - reference label
- New and improved highway reference label
- Public right of way to be stopped up reference label
- Existing public right of way
- Tempersford CP
- Parish boundary
- Order limits
- Administrative boundary
- Land not included within the order limit
- NB - Northbound
- SB - Southbound
- Limits of deviation



Revision Details	JT	TD	Date	Suffix
REVISION TO INCLUDE LIMITS OF DEVIATION	JT	TD	02/11/21	P02

Purpose of issue
DCO EXAMINATION

Client
National Highways
Woodlands
Manton Lane
Manton Industrial Estate
Bedford
MK41 7LW

Development Consent Order Number
TR010044

Project Title
A428 BLACK CAT TO CAXTON GIBBET IMPROVEMENTS

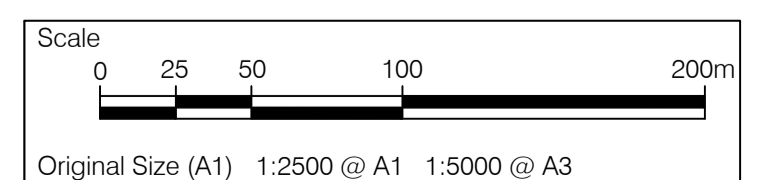
Drawing Title
STREETS, RIGHTS OF WAY & ACCESS PLANS REGULATION 5(2)(K) SHEET 1A HIGHWAYS

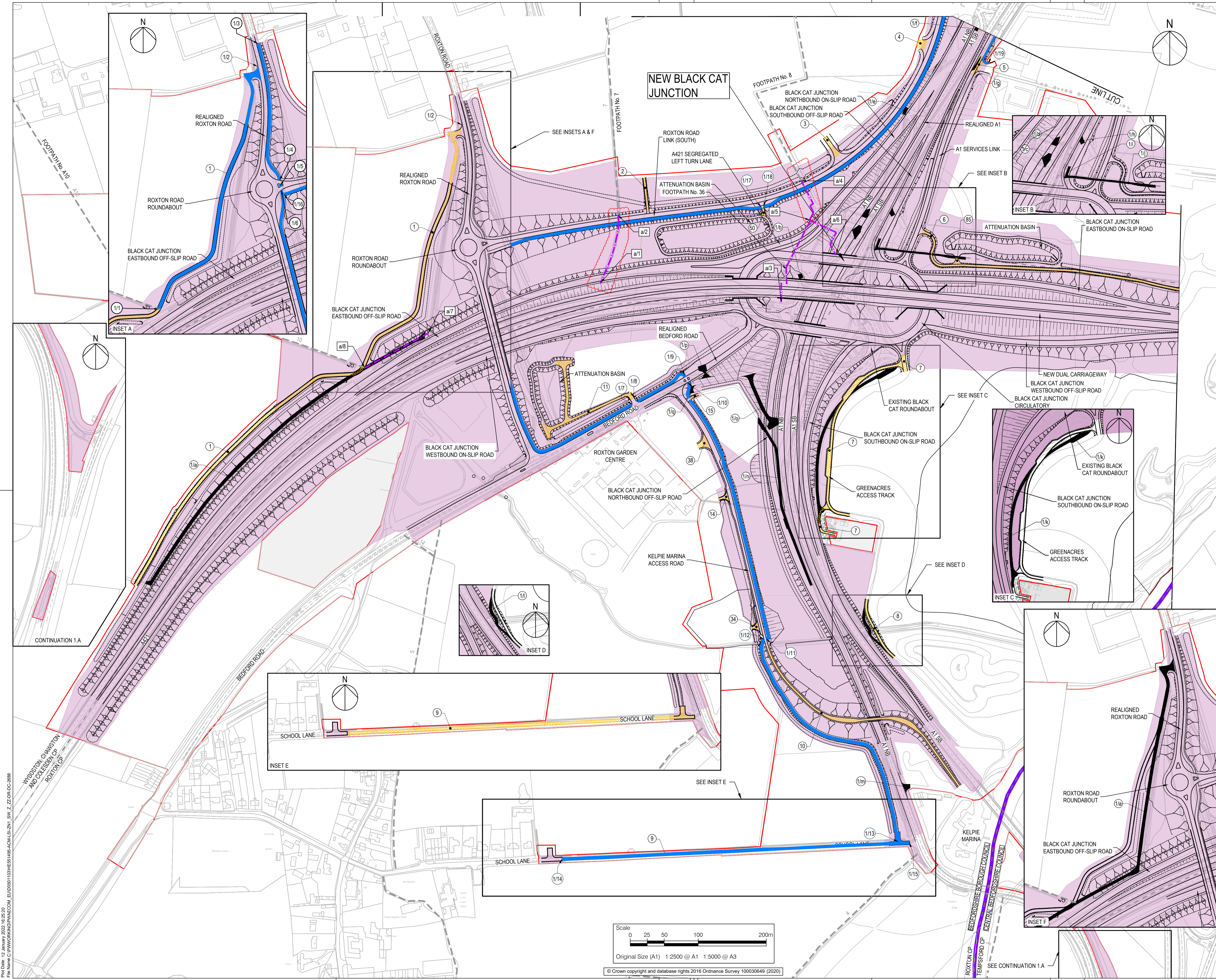
Designed	Drawn	Checked	Approved	Date
JT	JW	JW	TD	02/11/21

Internal Project No. 60541541
Scale @ A1 1:2500
Zone ZN1

THIS DOCUMENT HAS BEEN PREPARED PURSUANT TO AND SUBJECT TO THE TERMS OF AECOM'S APPOINTMENT BY ITS CLIENT. AECOM ACCEPTS NO LIABILITY FOR ANY USE OF THIS DOCUMENT OTHER THAN BY ITS ORIGINAL CLIENT OR FOLLOWING AECOM'S EXPRESS AGREEMENT TO SUCH USE, AND ONLY FOR THE PURPOSES FOR WHICH IT WAS PREPARED AND PROVIDED.

Drawing Number HE551495 -ACM -LSI -	1 Originator	1 Volume	Rev
Location ZN1_SW_Z_ZZ -DR-DC-2687			P02





NOTES

- ALL DIMENSIONS ARE IN METRES UNLESS DEFINED OTHERWISE.
- THIS PLAN SHOULD BE READ IN CONJUNCTION WITH OTHER APPLICATION DOCUMENTS IN PARTICULAR SCHEDULE 3 OF THE DEVELOPMENT CONSENT ORDER (TR010044/APP3.1).
- PLEASE REFER TO THE DRAFT DEVELOPMENT CONSENT ORDER SCHEDULE 3 (TR010044/APP3.1) FOR THE SPECIFIC DESIGNATION OF THE NON-MOTORISED USER PROVISION.

LEGEND

- EXISTING PRIVATE MEANS OF ACCESS TO BE STOPPED UP
- NEW AND IMPROVED PRIVATE MEANS OF ACCESS
- NEW AND IMPROVED FOOTWAY / FOOTPATH / CYCLE TRACK / BRIDLEWAY (SEE NOTE 3)
- PUBLIC RIGHT OF WAY TO BE STOPPED UP
- EXISTING PRIVATE MEANS OF ACCESS TO BE STOPPED UP REFERENCE LABEL
- NEW AND IMPROVED PRIVATE MEANS OF ACCESS REFERENCE LABEL
- NEW AND IMPROVED FOOTWAY / FOOTPATH / CYCLE TRACK / BRIDLEWAY REFERENCE LABEL
- EXISTING PUBLIC RIGHT OF WAY
- TEMPSFORD CP
- PARISH BOUNDARY
- ORDER LIMITS
- ADMINISTRATIVE BOUNDARY
- LAND NOT INCLUDED WITHIN THE ORDER LIMIT
- NB NORTHBOUND
- SB SOUTHBOUND
- LIMITS OF DEVIATION
- REVISION UPDATES

KEY PLAN

REVISION TO INCLUDE LOCAL AUTHORITY UPDATES

Revision Details	JT	TD	Date	Suffix
			12/01/22	P03

DCO EXAMINATION

Client: National Highways
 Woodlands
 Manton Industrial Estate
 Bedford
 MK41 7LW

Development Consent Order Number: TR010044

Project Title: A428 BLACK CAT TO CAXTON GIBBET IMPROVEMENTS

Drawing Title: STREETS, RIGHTS OF WAY & ACCESS PLANS REGULATION 5(2)(K) SHEET 1B WCH & PMA

Designed	Drawn	Checked	Approved	Date
JT	JW	JW	TD	12/01/22

Internal Project No.	Suitability
60541541	D9

Scale @ A1	Zone
1:2500	ZN1

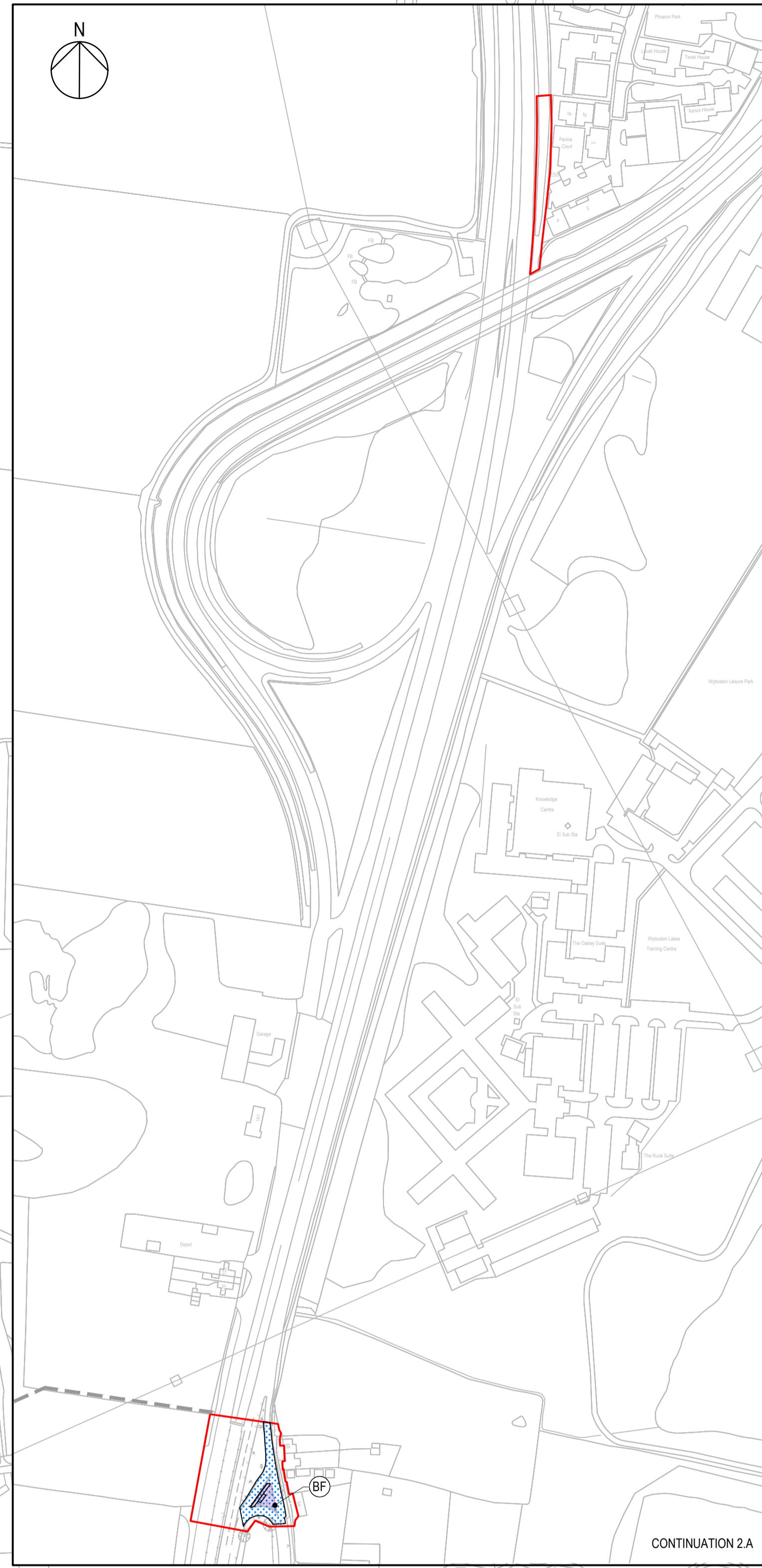
THIS DOCUMENT HAS BEEN PREPARED PURSUANT TO AND SUBJECT TO THE TERMS OF AECOM'S APPOINTMENT BY ITS CLIENT. AECOM ACCEPTS NO LIABILITY FOR ANY USE OF THIS DOCUMENT OTHER THAN BY ITS ORIGINAL CLIENT OR FOLLOWING AECOM'S EXPRESS AGREEMENT TO SUCH USE, AND ONLY FOR THE PURPOSES FOR WHICH IT WAS PREPARED AND PROVIDED.

Drawing Number	National Highways PINS	1 Originator	1 Volume	Rev
HE551495 -ACM	-LSI			P03

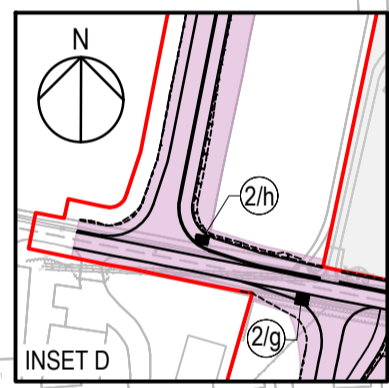
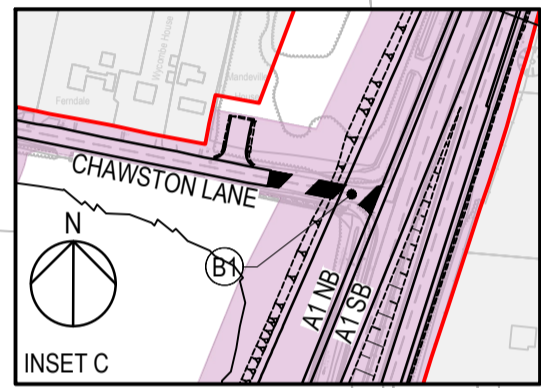
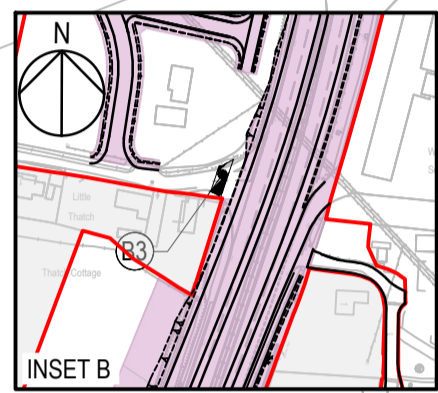
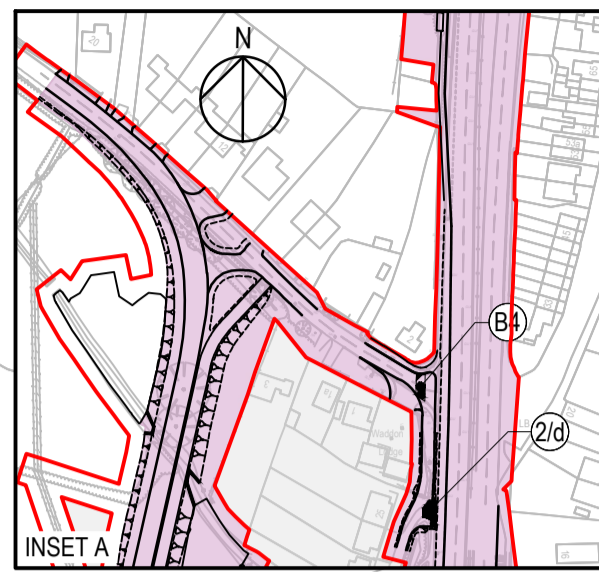
Location: ZN1_SW_Z_ZZ -DR-DC-2688

Scale: 0 25 50 100 200m
 Original Size (A1) 1:2500 @ A1 1:5000 @ A3
 © Crown copyright and database rights 2016 Ordnance Survey 100030649 (2020)

Plot Date: 13 January 2022 15:25:21
 File Name: C:\P\WORKING\DRAWING\ACOM_EU030501109\HE551495-ACM-LSI-ZN1_SW_Z_ZZ-DR-DC-2688



CONTINUATION 2.A



CUT LINE

SEE SHEET 1

SEE CONTINUATION 2.A

SEE INSET A

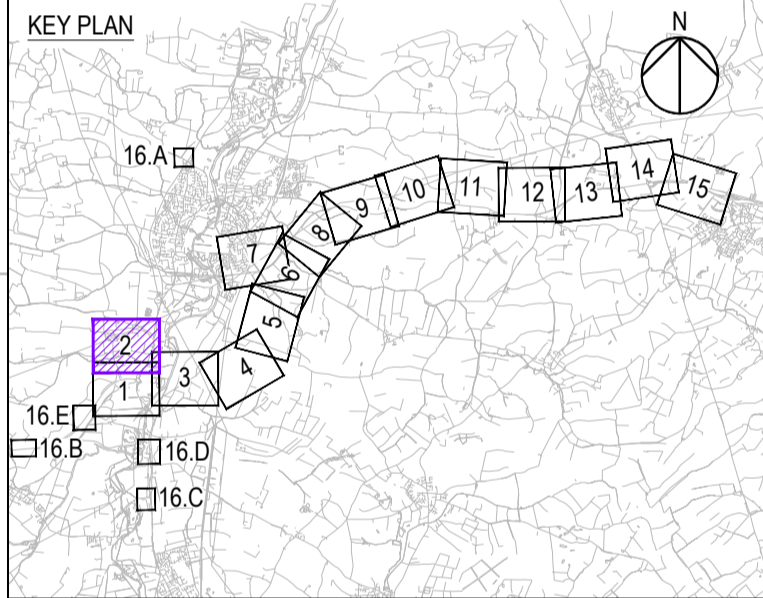
SEE INSET B

SEE INSET D

CUT LINE

- NOTES
1. ALL DIMENSIONS ARE IN METRES UNLESS DEFINED OTHERWISE.
 2. THIS PLAN SHOULD BE READ IN CONJUNCTION WITH OTHER APPLICATION DOCUMENTS IN PARTICULAR SCHEDULE 3 OF THE DEVELOPMENT CONSENT ORDER (TR010044/APP3.1).
 3. PLEASE REFER TO THE DRAFT DEVELOPMENT CONSENT ORDER SCHEDULE 3 (TR010044/APP3.1) FOR THE SPECIFIC DESIGNATION OF THE NON-MOTORISED USER PROVISION.

- LEGEND
- HIGHWAY TO BE STOPPED UP
 - EXISTING PRIVATE MEANS OF ACCESS TO BE STOPPED UP
 - NEW AND IMPROVED HIGHWAY - TRUNK ROAD
 - NEW AND IMPROVED HIGHWAY - NON-TRUNK ROAD
 - NEW AND IMPROVED PRIVATE MEANS OF ACCESS
 - NEW AND IMPROVED FOOTWAY / FOOTPATH / CYCLE TRACK / BRIDLEWAY (SEE NOTE 3)
 - HIGHWAY TO BE STOPPED UP - REFERENCE LABEL
 - NEW AND IMPROVED HIGHWAY REFERENCE LABEL
 - EXISTING PRIVATE MEANS OF ACCESS TO BE STOPPED UP REFERENCE LABEL
 - NEW AND IMPROVED PRIVATE MEANS OF ACCESS REFERENCE LABEL
 - NEW AND IMPROVED FOOTWAY / FOOTPATH / CYCLE TRACK / BRIDLEWAY REFERENCE LABEL
 - EXISTING PUBLIC RIGHT OF WAY
 - ORDER LIMITS
 - LAND NOT INCLUDED WITHIN THE ORDER LIMIT
 - NORTHBOUND
 - SOUTHBOUND
 - LIMITS OF DEVIATION



REVISION TO INCLUDE LIMITS OF DEVIATION	JT	TD	02/11/21	POS
Revision Details	By	Check	Date	Suffix

Purpose of issue
DCO EXAMINATION

Client
National Highways
Woodlands
Manton Lane
Manton Industrial Estate
Bedford
MK41 7LW



Development Consent Order Number
TR010044

Project Title
A428 BLACK CAT TO CAXTON GIBBET IMPROVEMENTS

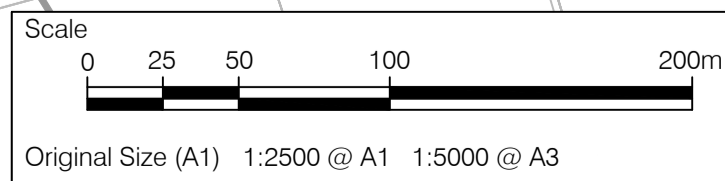
Drawing Title
STREETS, RIGHTS OF WAY & ACCESS PLANS REGULATION 5(2)(K) SHEET 2

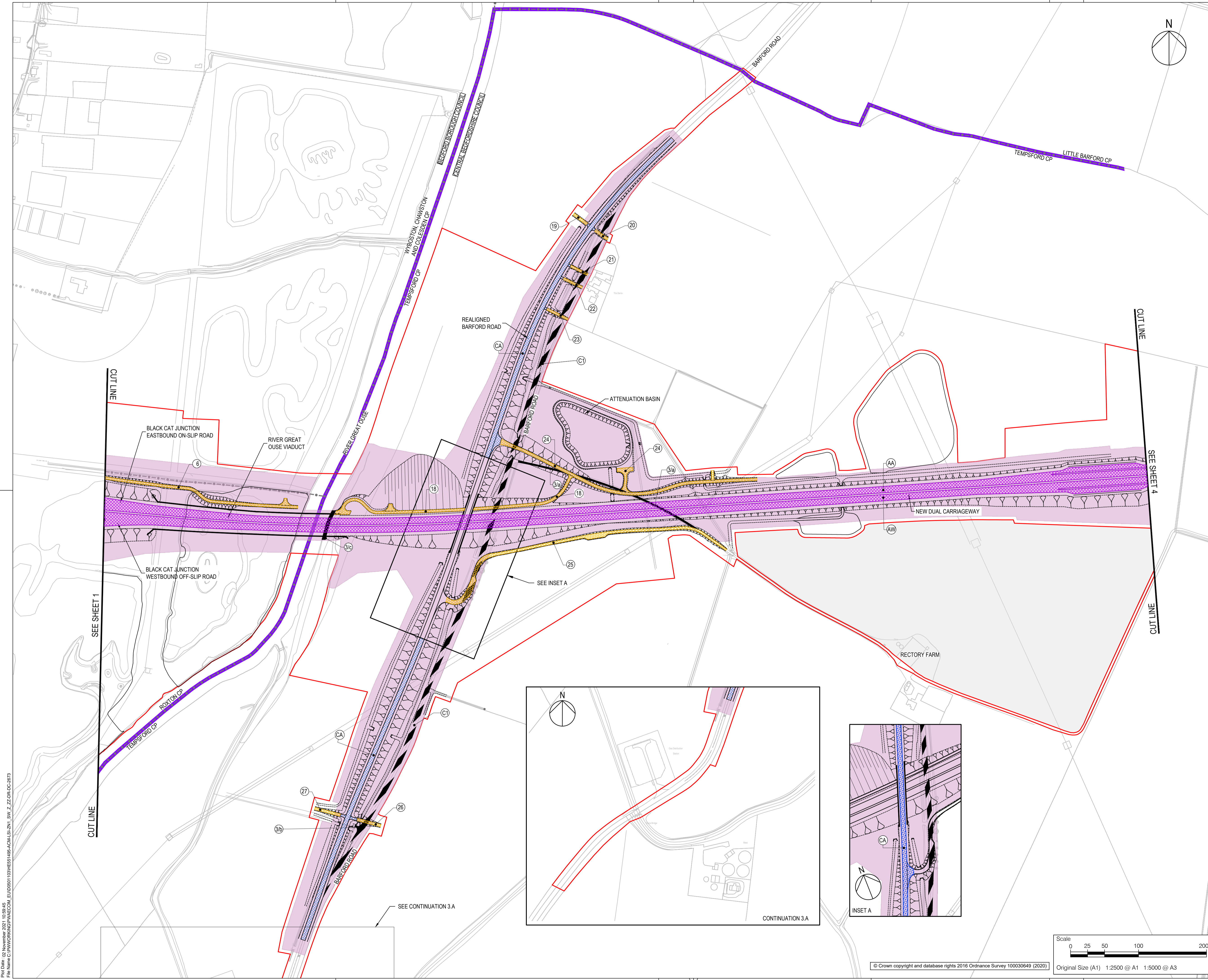
Designed	Drawn	Checked	Approved	Date
JT	JT	JW	TD	02/11/21

Internal Project No. 60541541
Scale @ A1 1:2500
Zone ZN1

Drawing Number
National Highways PIN
HE551495 -ACM -LSI -
Location
ZN1_SW_Z_ZZ -DR-DC-2672

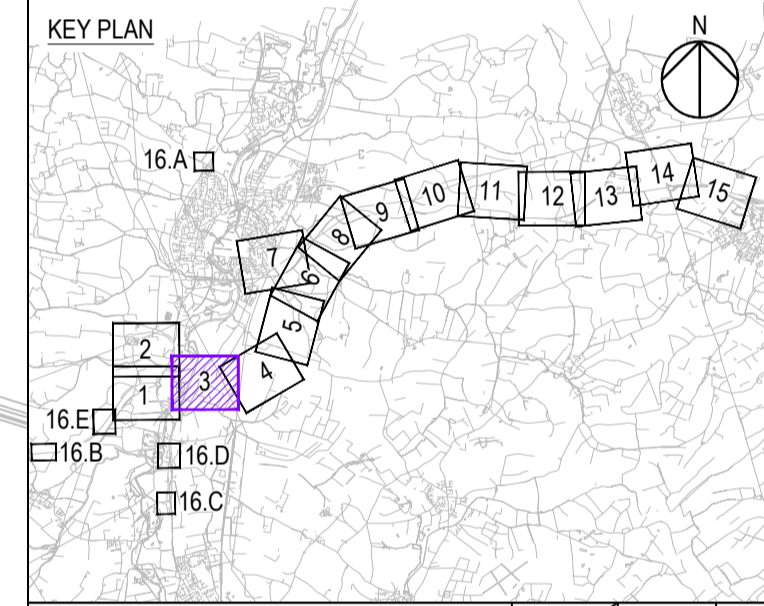
Rev
P05





- NOTES**
1. ALL DIMENSIONS ARE IN METRES UNLESS DEFINED OTHERWISE.
 2. THIS PLAN SHOULD BE READ IN CONJUNCTION WITH OTHER APPLICATION DOCUMENTS IN PARTICULAR SCHEDULE 3 OF THE DEVELOPMENT CONSENT ORDER (TR010044/APP3.1).
 3. PLEASE REFER TO THE DRAFT DEVELOPMENT CONSENT ORDER SCHEDULE 3 (TR010044/APP3.1) FOR THE SPECIFIC DESIGNATION OF THE NON-MOTORISED USER PROVISION.

- LEGEND**
- HIGHWAY TO BE STOPPED UP
 - EXISTING PRIVATE MEANS OF ACCESS TO BE STOPPED UP
 - NEW AND IMPROVED HIGHWAY - TRUNK ROAD
 - NEW AND IMPROVED HIGHWAY - NON-TRUNK ROAD
 - NEW AND IMPROVED PRIVATE MEANS OF ACCESS
 - HIGHWAY TO BE STOPPED UP - REFERENCE LABEL
 - NEW AND IMPROVED HIGHWAY REFERENCE LABEL
 - EXISTING PRIVATE MEANS OF ACCESS TO BE STOPPED UP REFERENCE LABEL
 - NEW AND IMPROVED PRIVATE MEANS OF ACCESS REFERENCE LABEL
 - TEMPSFORD CP PARISH BOUNDARY
 - ADMINISTRATIVE BOUNDARY
 - ORDER LIMITS
 - LAND NOT INCLUDED WITHIN THE ORDER LIMIT
 - LIMITS OF DEVIATION



REVISION TO INCLUDE LIMITS OF DEVIATION		JT	TD	02/11/21	P07
Revision Details	By	Check	Date	Suffix	

Purpose of issue
DCO EXAMINATION

Client
National Highways
Woodlands
Manton Lane
Manton Industrial Estate
Bedford
MK41 7LW



Development Consent Order Number
TR010044

Project Title
A428 BLACK CAT TO CAXTON GIBBET IMPROVEMENTS

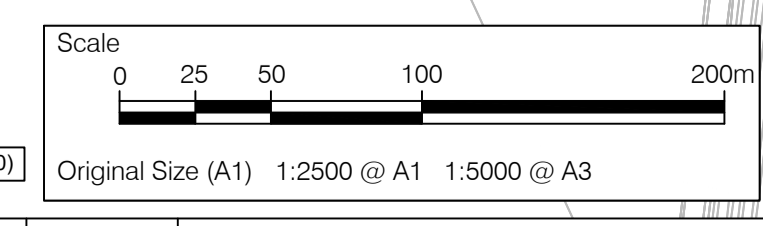
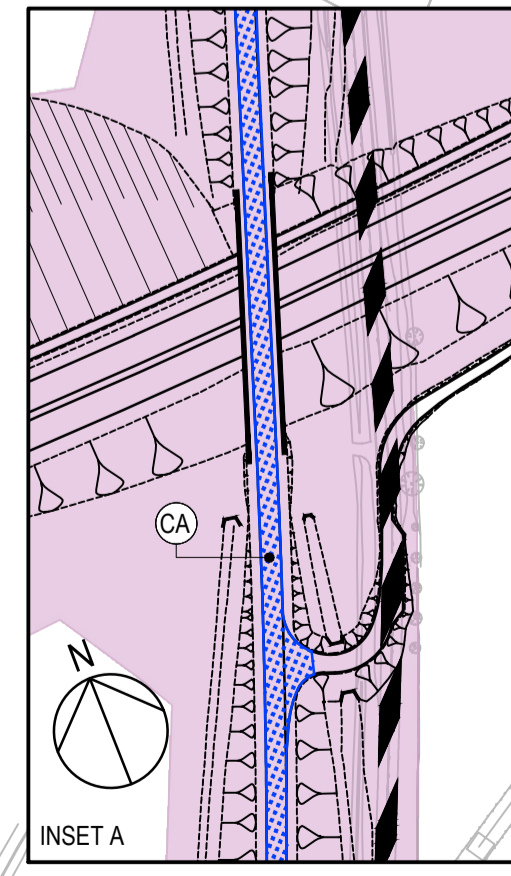
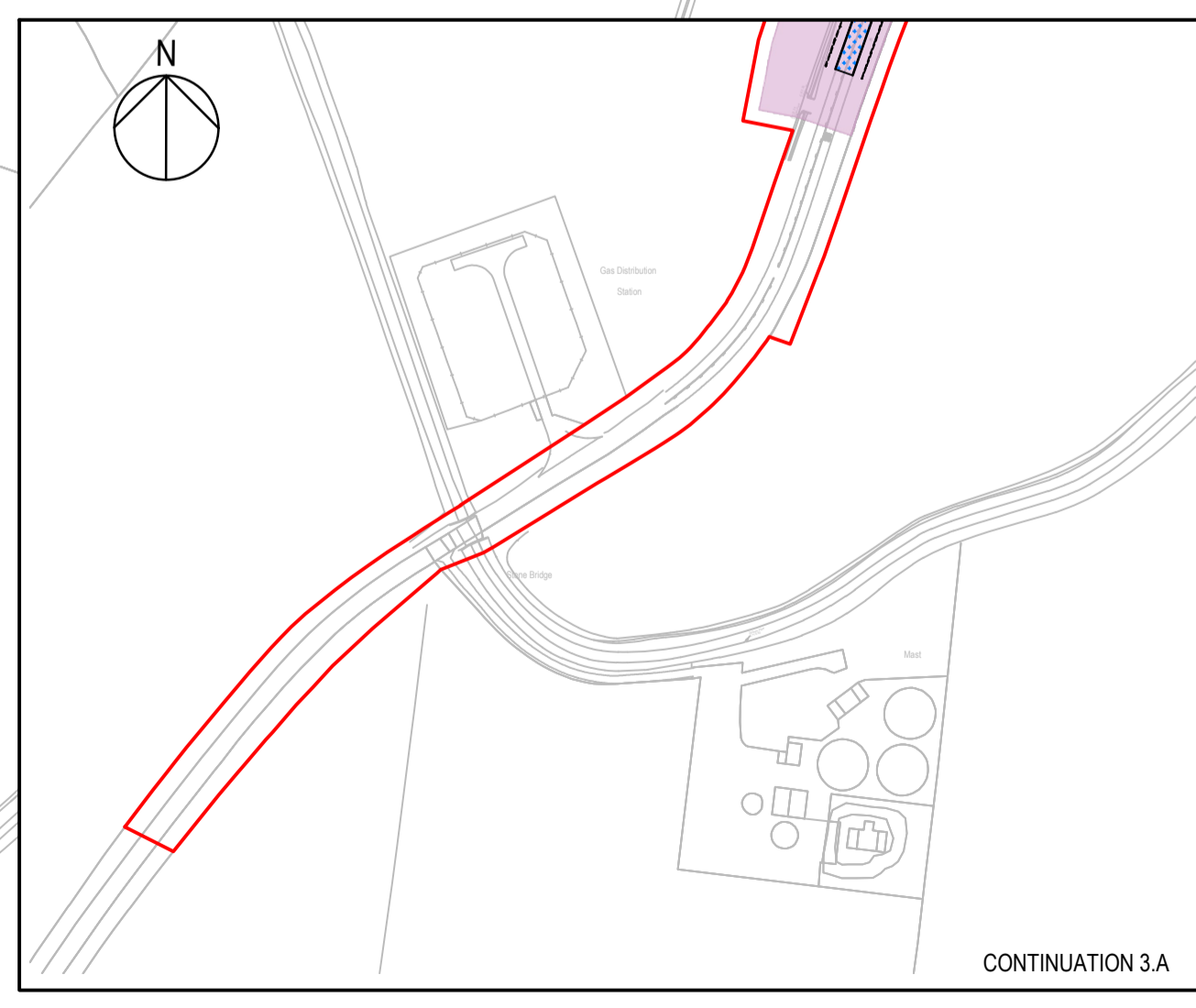
Drawing Title
STREETS, RIGHTS OF WAY & ACCESS PLANS REGULATION 5(2)(K) SHEET 3

Designed	Drawn	Checked	Approved	Date
JT	JW	JW	TD	02/11/21

Internal Project No. 60541541
Scale @ A1 1:2500
Subsidiary D9
Zone ZN1

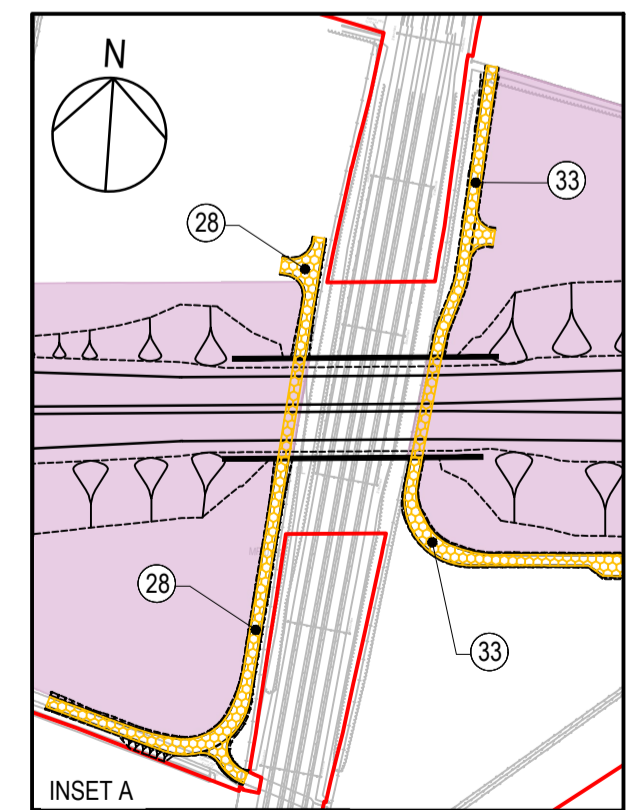
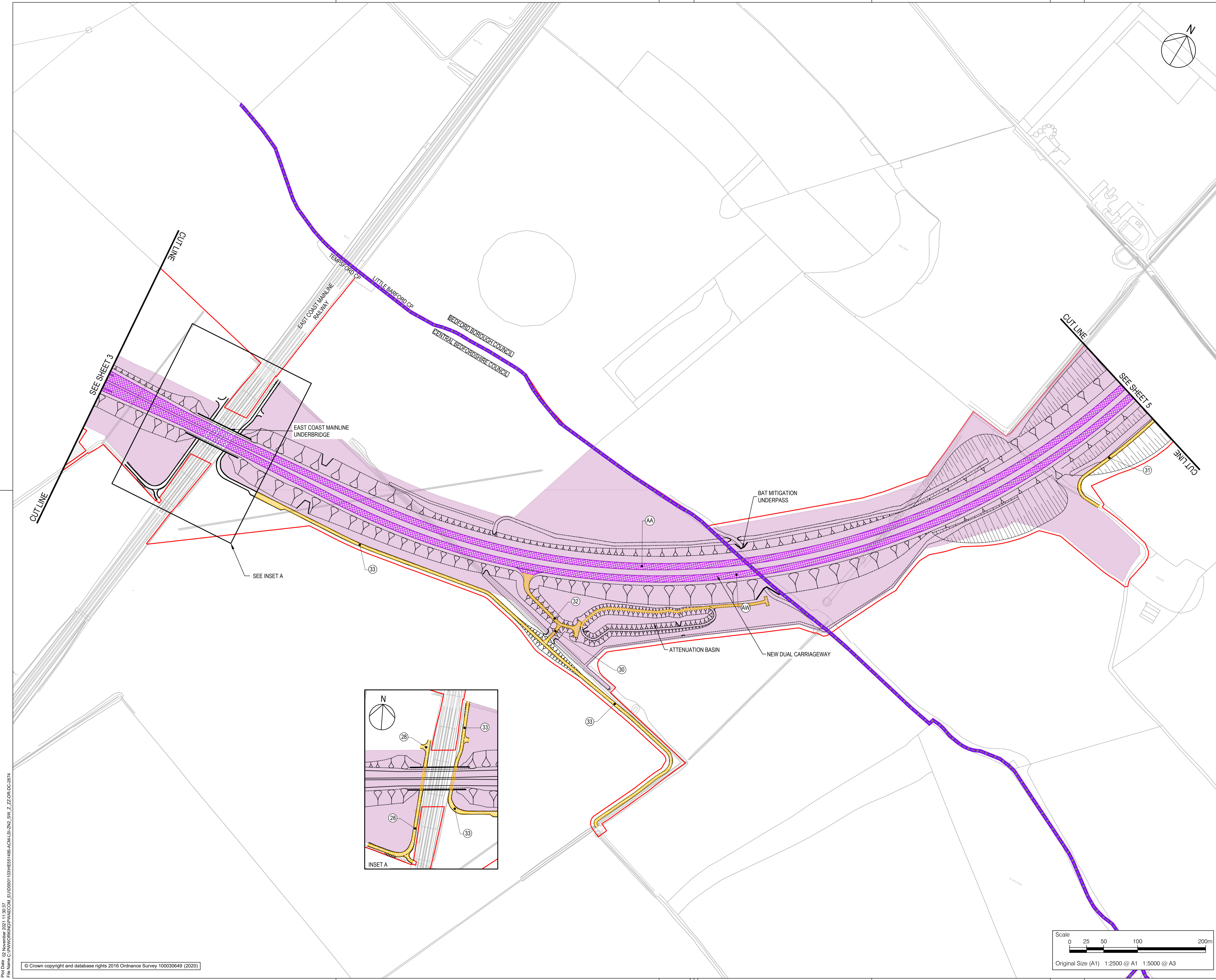
THIS DOCUMENT HAS BEEN PREPARED PURSUANT TO AND SUBJECT TO THE TERMS OF AECOM'S APPOINTMENT BY ITS CLIENT. AECOM ACCEPTS NO LIABILITY FOR ANY USE OF THIS DOCUMENT OTHER THAN BY ITS ORIGINAL CLIENT OR FOLLOWING AECOM'S EXPRESS AGREEMENT TO SUCH USE, AND ONLY FOR THE PURPOSES FOR WHICH IT WAS PREPARED AND PROVIDED.

Drawing Number HE551495 -ACM -LSI -	1 Originator	1 Volume	Rev
ZN1_SW_Z_ZZ -DR-DC-2673			P07
Location	I Type	I Role	I Number



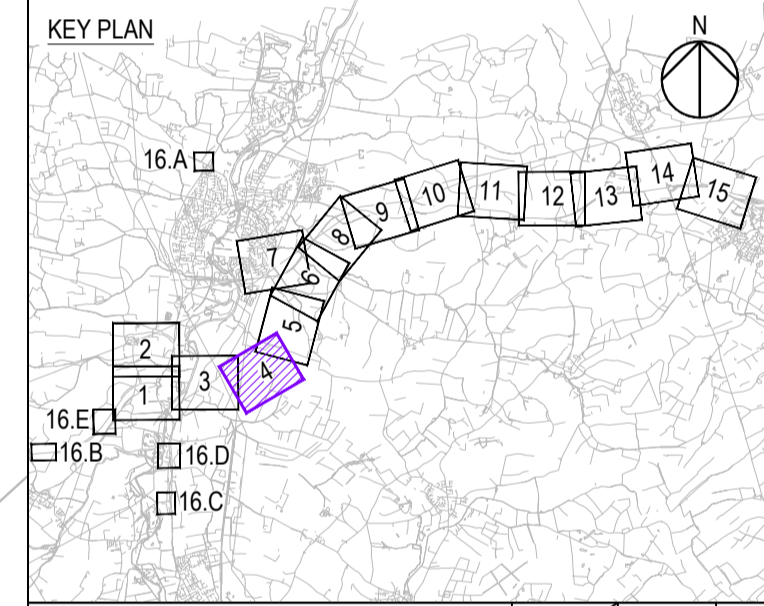
Plot Date: 02 November 2021 10:29:45
 File Name: C:\PROJECTS\A428\DCO\APP3\DCO\APP3_03\DCO\APP3_03_SHEET_3_ZZ_DR-DC-2673

© Crown copyright and database rights 2016 Ordnance Survey 100030649 (2020)



- NOTES**
- ALL DIMENSIONS ARE IN METRES UNLESS DEFINED OTHERWISE.
 - THIS PLAN SHOULD BE READ IN CONJUNCTION WITH OTHER APPLICATION DOCUMENTS IN PARTICULAR SCHEDULE 3 OF THE DEVELOPMENT CONSENT ORDER (TR010044/APP/3.1).
 - PLEASE REFER TO THE DRAFT DEVELOPMENT CONSENT ORDER SCHEDULE 3 (TR010044/APP/3.1) FOR THE SPECIFIC DESIGNATION OF THE NON-MOTORISED USER PROVISION.

- LEGEND**
- NEW AND IMPROVED HIGHWAY - TRUNK ROAD
 - NEW AND IMPROVED PRIVATE MEANS OF ACCESS
 - NEW AND IMPROVED HIGHWAY REFERENCE LABEL
 - NEW AND IMPROVED PRIVATE MEANS OF ACCESS REFERENCE LABEL
 - PARISH BOUNDARY
 - ADMINISTRATIVE BOUNDARY
 - ORDER LIMITS
 - LIMITS OF DEVIATION



Revision Details	By	Check	Date	Suffix
REVISION TO INCLUDE LIMITS OF DEVIATION	JT	TD	02/11/21	P05

Purpose of issue
DCO EXAMINATION

Client
National Highways
Woodlands
Manton Lane
Manton Industrial Estate
Bedford
MK41 7LW



Development Consent Order Number
TR010044

Project Title
A428 BLACK CAT TO CAXTON GIBBET IMPROVEMENTS

Drawing Title
STREETS, RIGHTS OF WAY & ACCESS PLANS REGULATION 5(2)(K) SHEET 4

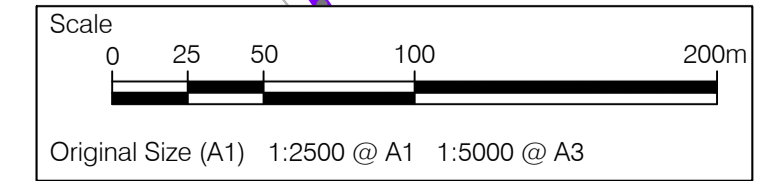
Designed	Drawn	Checked	Approved	Date
JT	JTW	JW	TD	02/11/21

Internal Project No. 60541541
Scale @ A1 1:2500
Sustainability D9
Zone ZN2

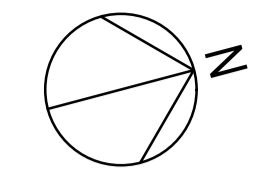
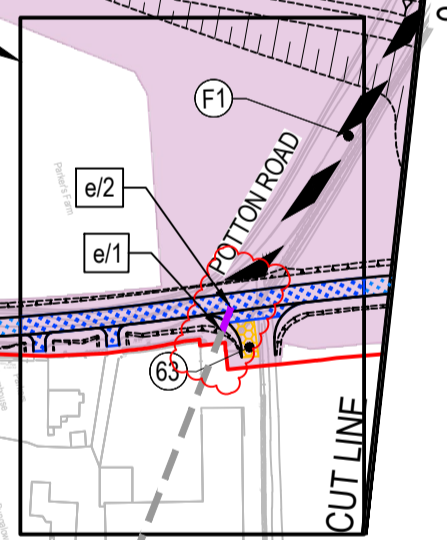
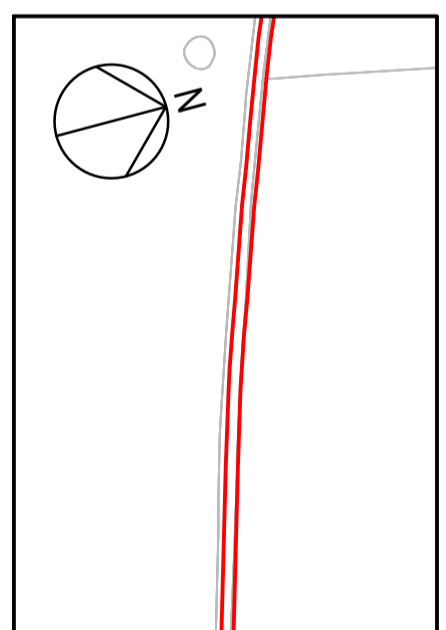
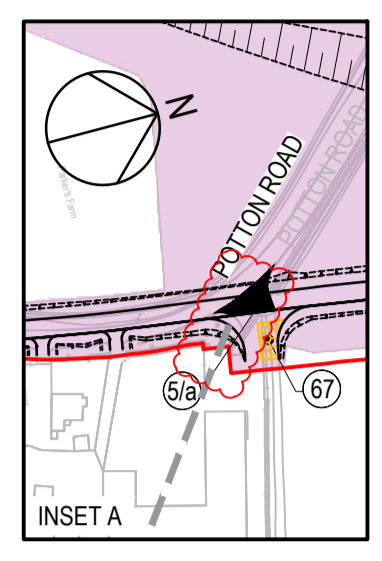
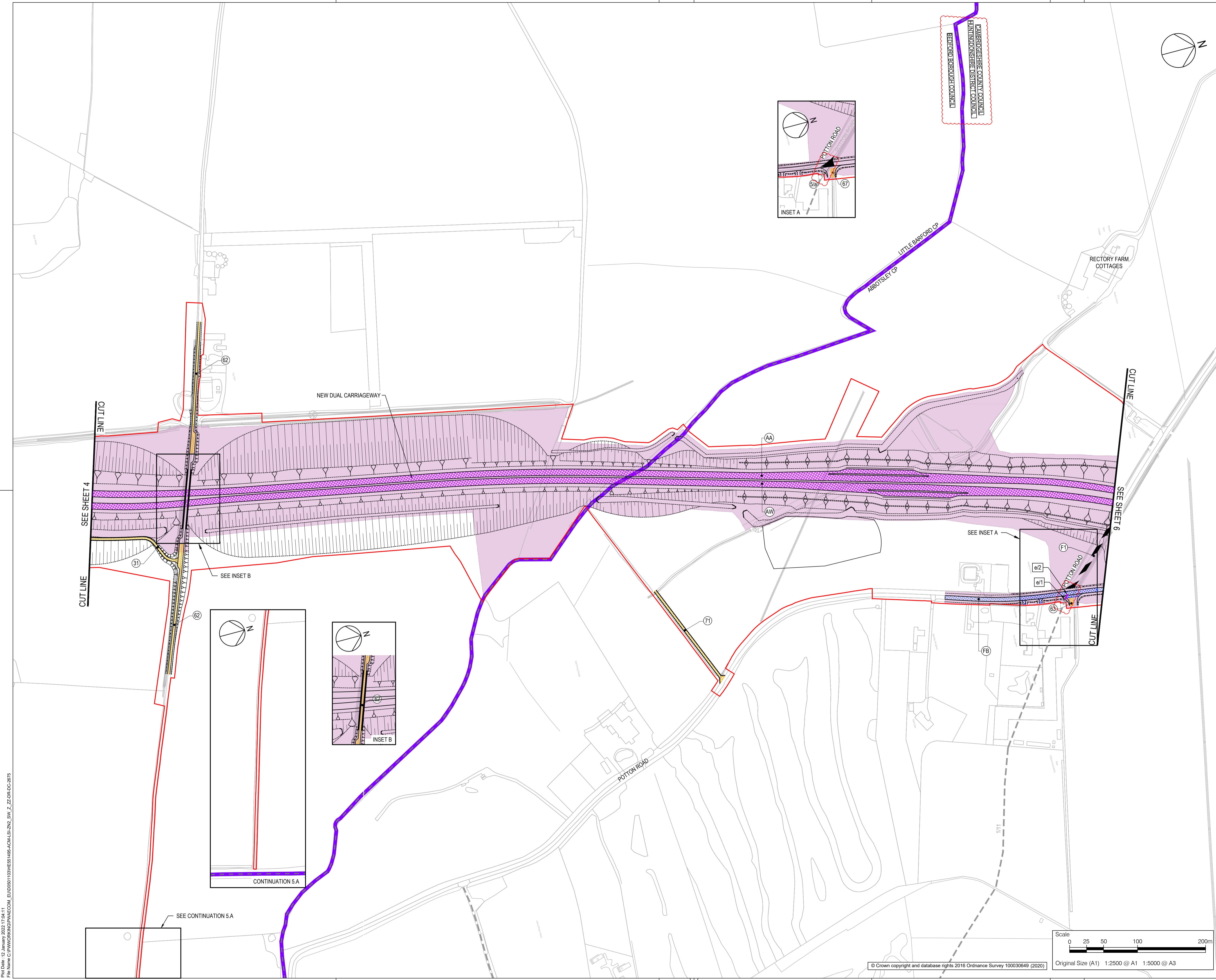
THIS DOCUMENT HAS BEEN PREPARED PURSUANT TO AND SUBJECT TO THE TERMS OF AECOM'S APPOINTMENT BY ITS CLIENT. AECOM ACCEPTS NO LIABILITY FOR ANY USE OF THIS DOCUMENT OTHER THAN BY ITS ORIGINAL CLIENT OR FOLLOWING AECOM'S EXPRESS AGREEMENT TO SUCH USE, AND ONLY FOR THE PURPOSES FOR WHICH IT WAS PREPARED AND PROVIDED.

Drawing Number	National Highways PIN	1 Originator	1 Volume	Rev
HE551495	-ACM	-LSI	-	P05

Location: ZN2_SW_Z_ZZ -DR-DC-2674
I Type: 1 Role: 1 Number

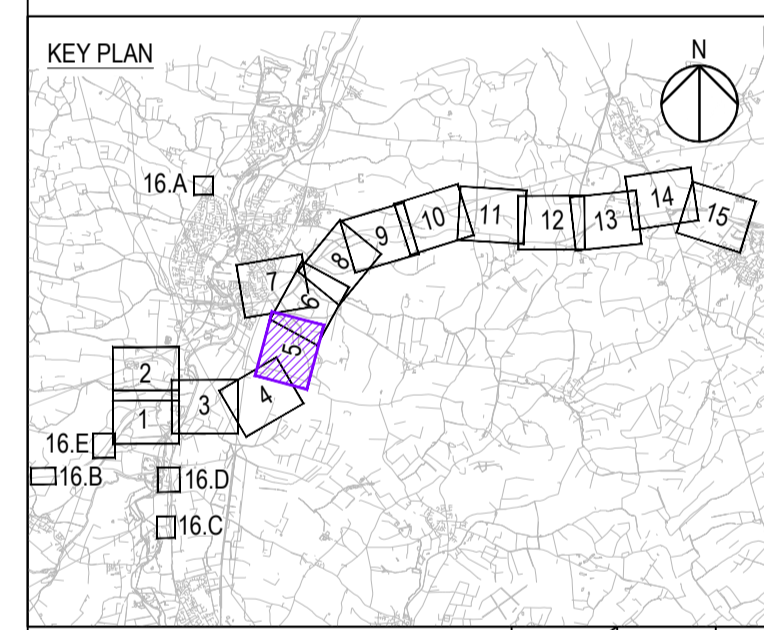


Plot Date: 02 November 2021 11:35:37
 File Name: C:\PROJECTS\DCO\TR010044\APP\3.1\DCO\SW_Z_ZZ\DR-DC-2674



- NOTES**
- ALL DIMENSIONS ARE IN METRES UNLESS DEFINED OTHERWISE.
 - THIS PLAN SHOULD BE READ IN CONJUNCTION WITH OTHER APPLICATION DOCUMENTS IN PARTICULAR SCHEDULE 3 OF THE DEVELOPMENT CONSENT ORDER (TR010044/APP3.1).
 - PLEASE REFER TO THE DRAFT DEVELOPMENT CONSENT ORDER SCHEDULE 3 (TR010044/APP3.1) FOR THE SPECIFIC DESIGNATION OF THE NON-MOTORISED USER PROVISION.

- LEGEND**
- HIGHWAY TO BE STOPPED UP
 - EXISTING PRIVATE MEANS OF ACCESS TO BE STOPPED UP
 - NEW AND IMPROVED HIGHWAY - TRUNK ROAD
 - NEW AND IMPROVED HIGHWAY - NON-TRUNK ROAD
 - NEW AND IMPROVED PRIVATE MEANS OF ACCESS
 - NEW AND IMPROVED FOOTWAY / FOOTPATH / CYCLE TRACK / BRIDLEWAY (SEE NOTE 3)
 - PUBLIC RIGHT OF WAY TO BE STOPPED UP
 - HIGHWAY TO BE STOPPED UP - REFERENCE LABEL
 - NEW AND IMPROVED HIGHWAY REFERENCE LABEL
 - EXISTING PRIVATE MEANS OF ACCESS TO BE STOPPED UP REFERENCE LABEL
 - NEW AND IMPROVED PRIVATE MEANS OF ACCESS REFERENCE LABEL
 - NEW AND IMPROVED FOOTWAY / FOOTPATH / CYCLE TRACK / BRIDLEWAY REFERENCE LABEL
 - EXISTING PUBLIC RIGHT OF WAY
 - TEMPSFORD CP
 - PARISH BOUNDARY
 - ORDER LIMITS
 - ADMINISTRATIVE BOUNDARY
 - LIMITS OF DEVIATION
 - REVISION UPDATES



REVISION TO INCLUDE LOCAL AUTHORITY UPDATES		JT	TD	12/01/22	PO6
Revision Details	By	Check	Date	Suffix	

Purpose of issue
DCO EXAMINATION

Client
National Highways
Woodlands
Manton Lane
Manton Industrial Estate
Bedford
MK41 7LW



Development Consent Order Number
TR010044

Project Title
A428 BLACK CAT TO CAXTON GIBBET IMPROVEMENTS

Drawing Title
STREETS, RIGHTS OF WAY & ACCESS PLANS REGULATION 5(2)(K) SHEET 5

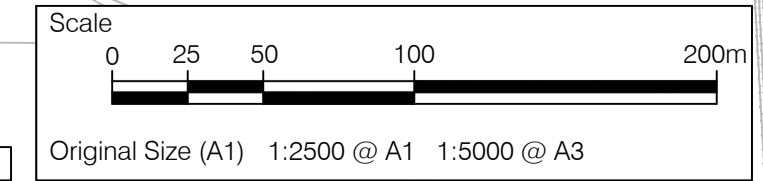
Designed	Drawn	Checked	Approved	Date
JT	JW	JW	TD	12/01/22

Internal Project No. 60541541
Scale @ A1 1:2500
Subsidiary D9
Zone ZN2

THIS DOCUMENT HAS BEEN PREPARED PURSUANT TO AND SUBJECT TO THE TERMS OF AECOM'S APPOINTMENT BY ITS CLIENT. AECOM ACCEPTS NO LIABILITY FOR ANY USE OF THIS DOCUMENT OTHER THAN BY ITS ORIGINAL CLIENT OR FOLLOWING AECOM'S EXPRESS AGREEMENT TO SUCH USE, AND ONLY FOR THE PURPOSES FOR WHICH IT WAS PREPARED AND PROVIDED.

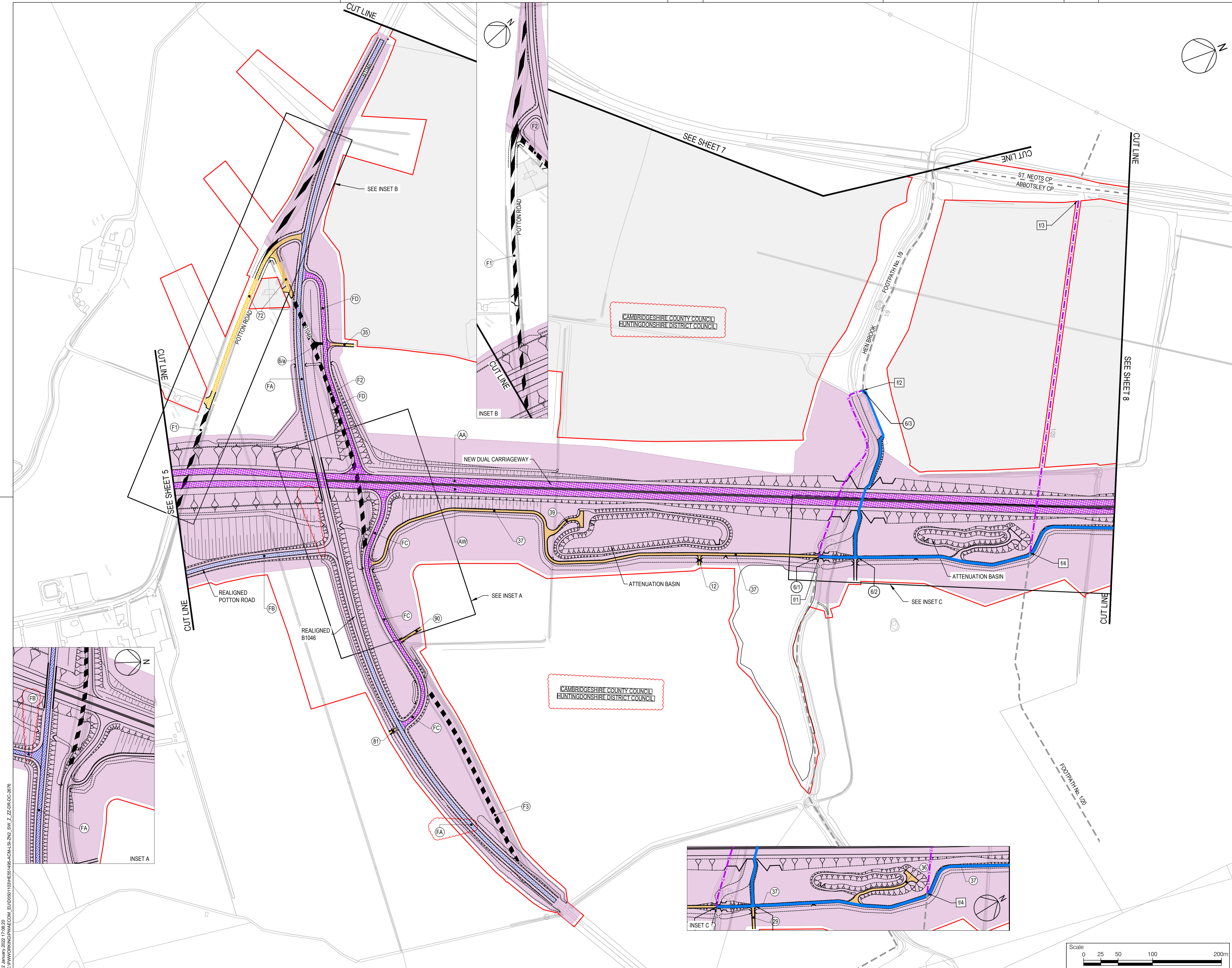
Drawing Number	National Highways PIN	1 Originator	1 Volume	Rev
HE551495 -ACM	-LSI	-	-	PO6

Location ZN2_SW_Z_ZZ -DR-DC-2675
I Type 1 Role 1 Number



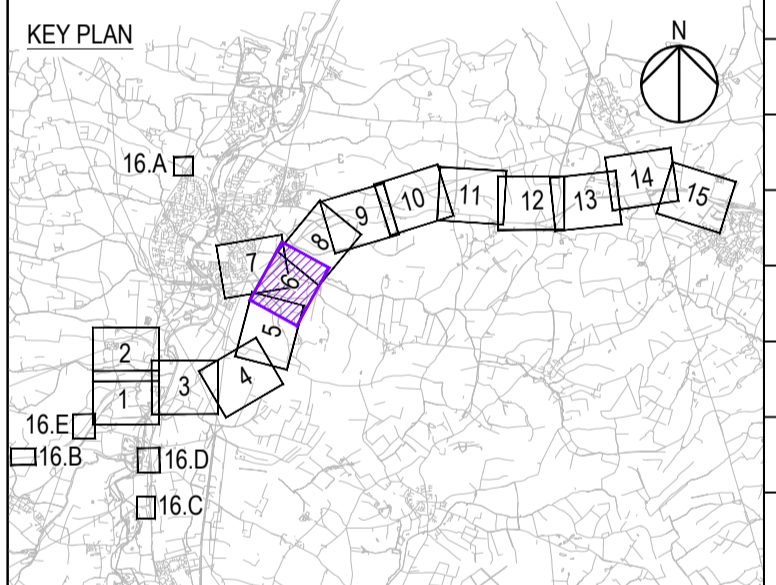
© Crown copyright and database rights 2016 Ordnance Survey 100030649 (2020)

File Name: C:\P\WORKING\DCO\DRAWING\HE551495-ACM-LSI-ZN2_SW_Z_ZZ-DR-DC-2675
 File Path: C:\P\WORKING\DCO\DRAWING\HE551495-ACM-LSI-ZN2_SW_Z_ZZ-DR-DC-2675



- NOTES
1. ALL DIMENSIONS ARE IN METRES UNLESS DEFINED OTHERWISE.
 2. THIS PLAN SHOULD BE READ IN CONJUNCTION WITH OTHER APPLICATION DOCUMENTS IN PARTICULAR SCHEDULE 3 OF THE DEVELOPMENT CONSENT ORDER (TR010044/APP3.1).
 3. PLEASE REFER TO THE DRAFT DEVELOPMENT CONSENT ORDER SCHEDULE 3 (TR010044/APP3.1) FOR THE SPECIFIC DESIGNATION OF THE NON-MOTORISED USER PROVISION.

- LEGEND
- HIGHWAY TO BE STOPPED UP
 - EXISTING PRIVATE MEANS OF ACCESS TO BE STOPPED UP
 - NEW AND IMPROVED HIGHWAY - TRUNK ROAD
 - NEW AND IMPROVED HIGHWAY - NON-TRUNK ROAD
 - NEW AND IMPROVED PRIVATE MEANS OF ACCESS
 - NEW AND IMPROVED FOOTWAY / FOOTPATH / CYCLE TRACK / BRIDLEWAY (SEE NOTE 3)
 - - - - PUBLIC RIGHT OF WAY TO BE STOPPED UP
 - (A1) HIGHWAY TO BE STOPPED UP - REFERENCE LABEL
 - (AB) NEW AND IMPROVED HIGHWAY REFERENCE LABEL
 - (1/9) EXISTING PRIVATE MEANS OF ACCESS TO BE STOPPED UP REFERENCE LABEL
 - (1) NEW AND IMPROVED PRIVATE MEANS OF ACCESS REFERENCE LABEL
 - (a/1) PUBLIC RIGHT OF WAY TO BE STOPPED UP REFERENCE LABEL
 - (1/1) NEW AND IMPROVED FOOTWAY / FOOTPATH / CYCLE TRACK / BRIDLEWAY REFERENCE LABEL
 - EXISTING PUBLIC RIGHT OF WAY
 - PARISH BOUNDARY
 - ORDER LIMITS
 - LAND NOT INCLUDED WITHIN THE ORDER LIMIT
 - LIMITS OF DEVIATION
 - REVISION UPDATES



REVISION TO INCLUDE LOCAL AUTHORITY UPDATES		JT	TD	12/01/22	P06
Revision Details		By	Check	Date	Suffix

Purpose of Issue

DCO EXAMINATION

Client
National Highways
Woodlands
Manton Lane
Manton Industrial Estate
Bedford
MK41 7LW

Development Consent Order Number
TR010044

Project Title
A428 BLACK CAT TO CAXTON GIBBET IMPROVEMENTS

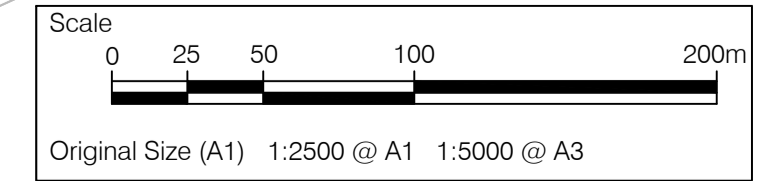
Drawing Title
STREETS, RIGHTS OF WAY & ACCESS PLANS REGULATION 5(2)(K) SHEET 6

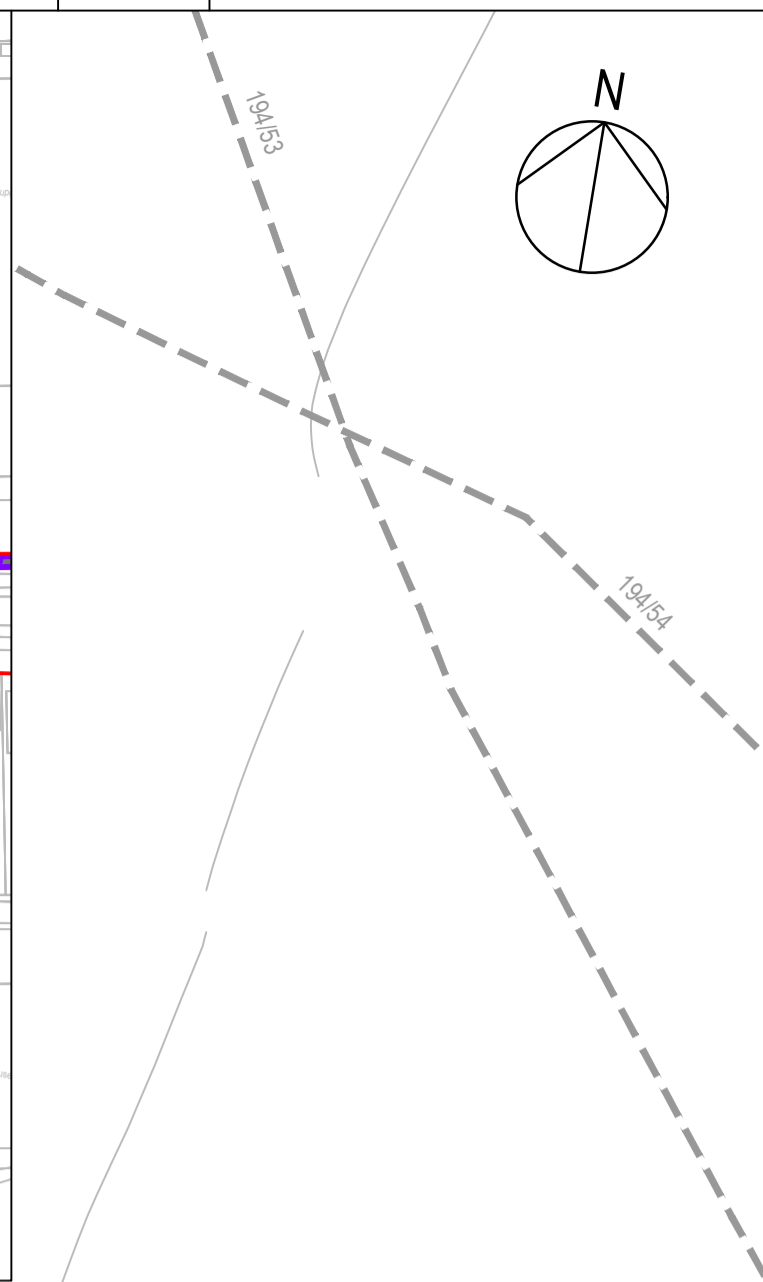
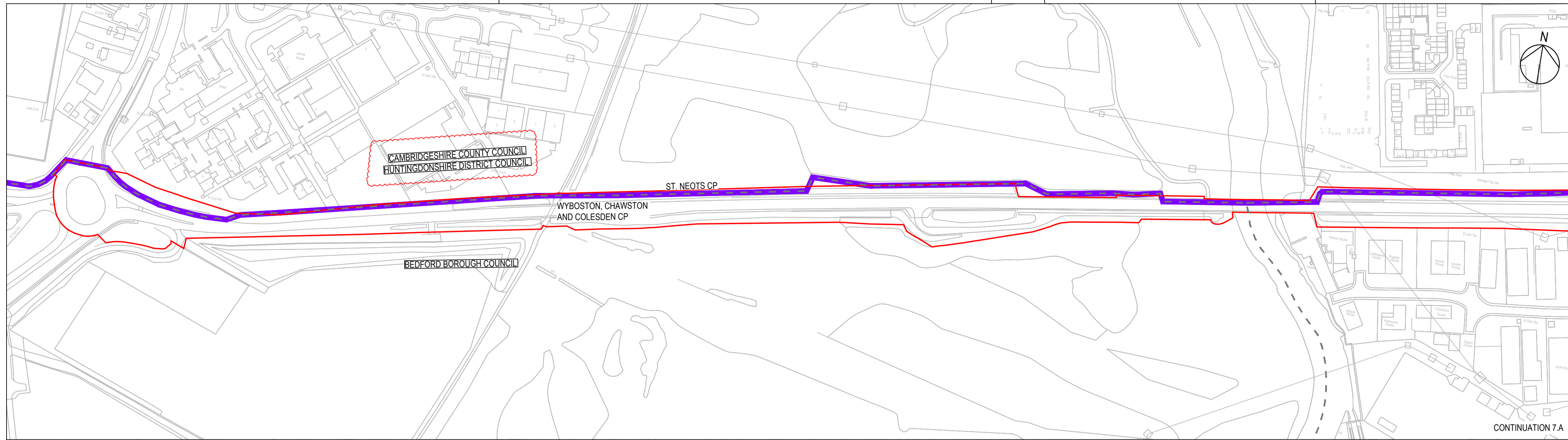
Designed JT	Drawn JT	Checked JW	Approved TD	Date 12/01/22
Internal Project No. 60541541	Suitability D9			Zone ZN2
Scale @ A1 1:2500				

THIS DOCUMENT HAS BEEN PREPARED PURSUANT TO AND SUBJECT TO THE TERMS OF AECOM'S APPOINTMENT BY ITS CLIENT. AECOM ACCEPTS NO LIABILITY FOR ANY USE OF THIS DOCUMENT OTHER THAN BY ITS ORIGINAL CLIENT OR FOLLOWING AECOM'S EXPRESS AGREEMENT TO SUCH USE, AND ONLY FOR THE PURPOSES FOR WHICH IT WAS PREPARED AND PROVIDED.

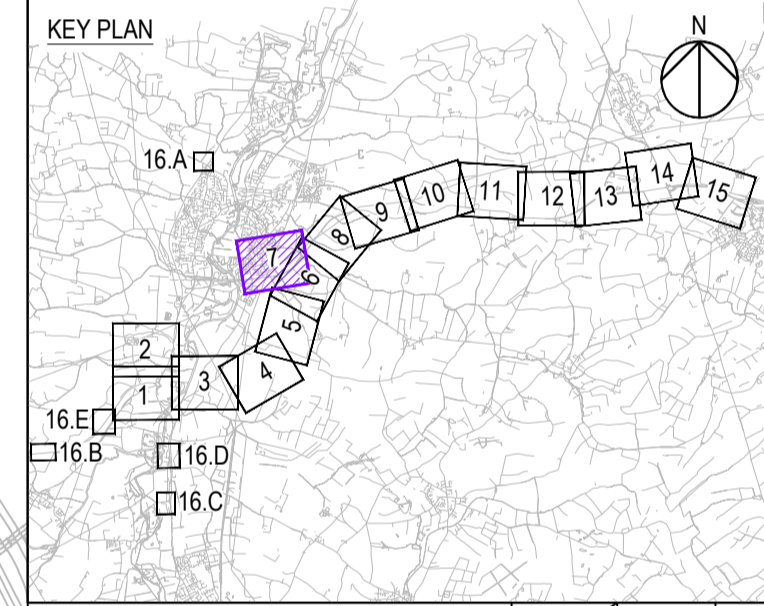
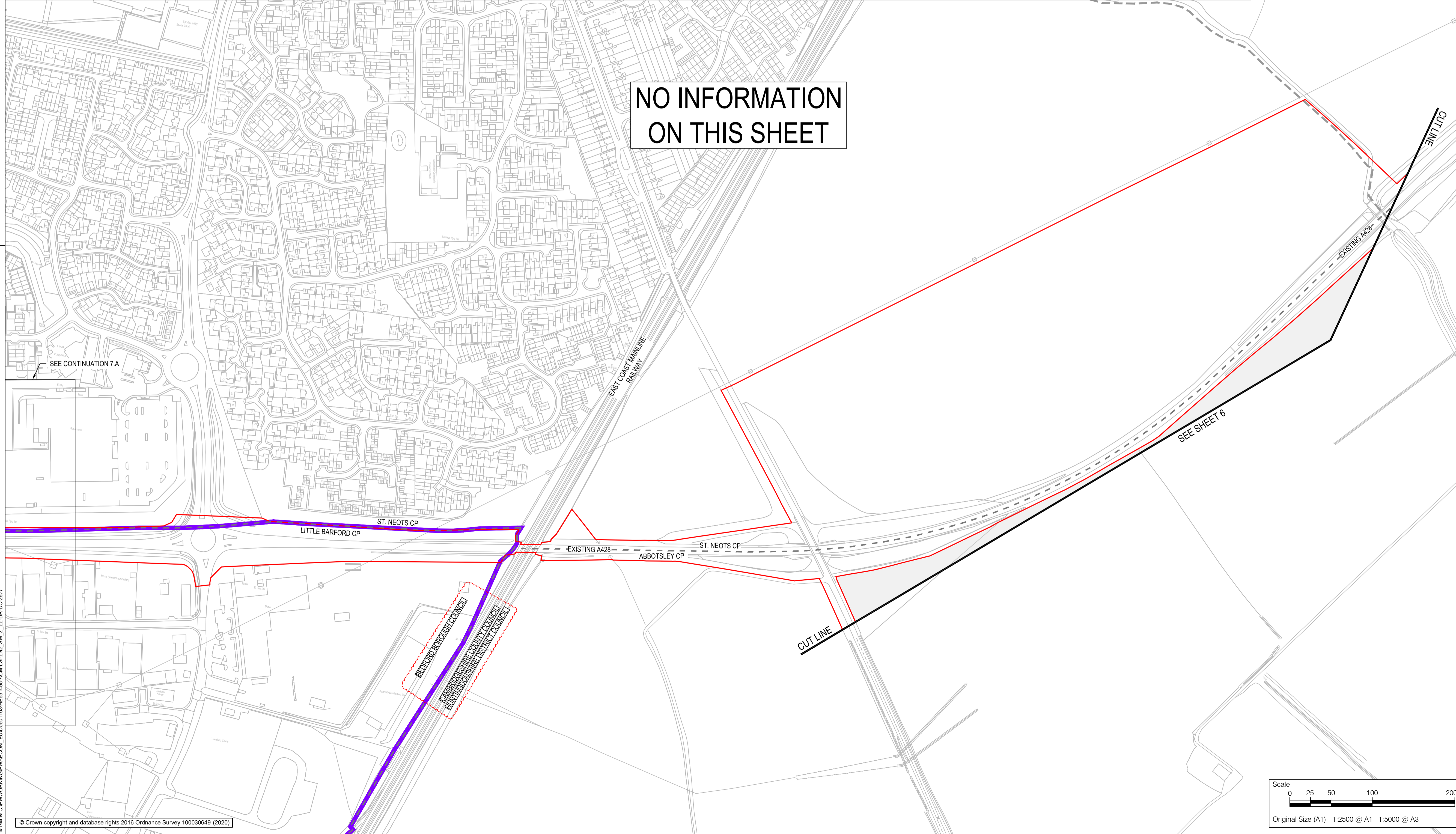
Drawing Number National Highways PIN HE551495 -ACM	1 Originator -LSI	1 Volume -	Rev P06
Location ZN2_SW_Z_ZZ -DR-DC-2676			

P:\01\01\13\13_01\2021\13_01_21 - File Name: C:\WORKING\DRAWING\AECOM\ELUDR0501109\HE551495-ACM\LSI_ZN2_SW_Z_ZZ-DR-DC-2676





- NOTES**
- ALL DIMENSIONS ARE IN METRES UNLESS DEFINED OTHERWISE.
 - THIS PLAN SHOULD BE READ IN CONJUNCTION WITH OTHER APPLICATION DOCUMENTS IN PARTICULAR SCHEDULE 3 OF THE DEVELOPMENT CONSENT ORDER (TR010044/APP/3.1).
 - PLEASE REFER TO THE DRAFT DEVELOPMENT CONSENT ORDER SCHEDULE 3 (TR010044/APP/3.1) FOR THE SPECIFIC DESIGNATION OF THE NON-MOTORISED USER PROVISION.
- LEGEND**
- EXISTING PUBLIC RIGHT OF WAY
 - TEMPSFORD CP PARISH BOUNDARY
 - ORDER LIMITS
 - ADMINISTRATIVE BOUNDARY
 - LAND NOT INCLUDED WITHIN THE ORDER LIMIT
 - REVISION UPDATES



REVISION TO INCLUDE LOCAL AUTHORITY UPDATES		JT	TD	12/01/22	P06
Revision Details	By	Check	Date	Suffix	

Purpose of Issue
DCO EXAMINATION

Client
National Highways
Woodlands
Manton Lane
Manton Industrial Estate
Bedford
MK41 7LW

Working on behalf of
national highways

Development Consent Order Number
TR010044

Project Title
A428 BLACK CAT TO CAXTON GIBBET IMPROVEMENTS

Drawing Title
STREETS, RIGHTS OF WAY & ACCESS PLANS REGULATION 5(2)(K) SHEET 7

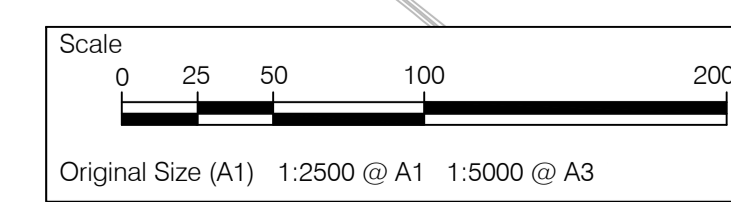
Designed	Drawn	Checked	Approved	Date
JT	JT	JW	TD	12/01/22

Internal Project No. 60541541
Scale @ A1 1:2500
Subsidiary D9
Zone ZN2

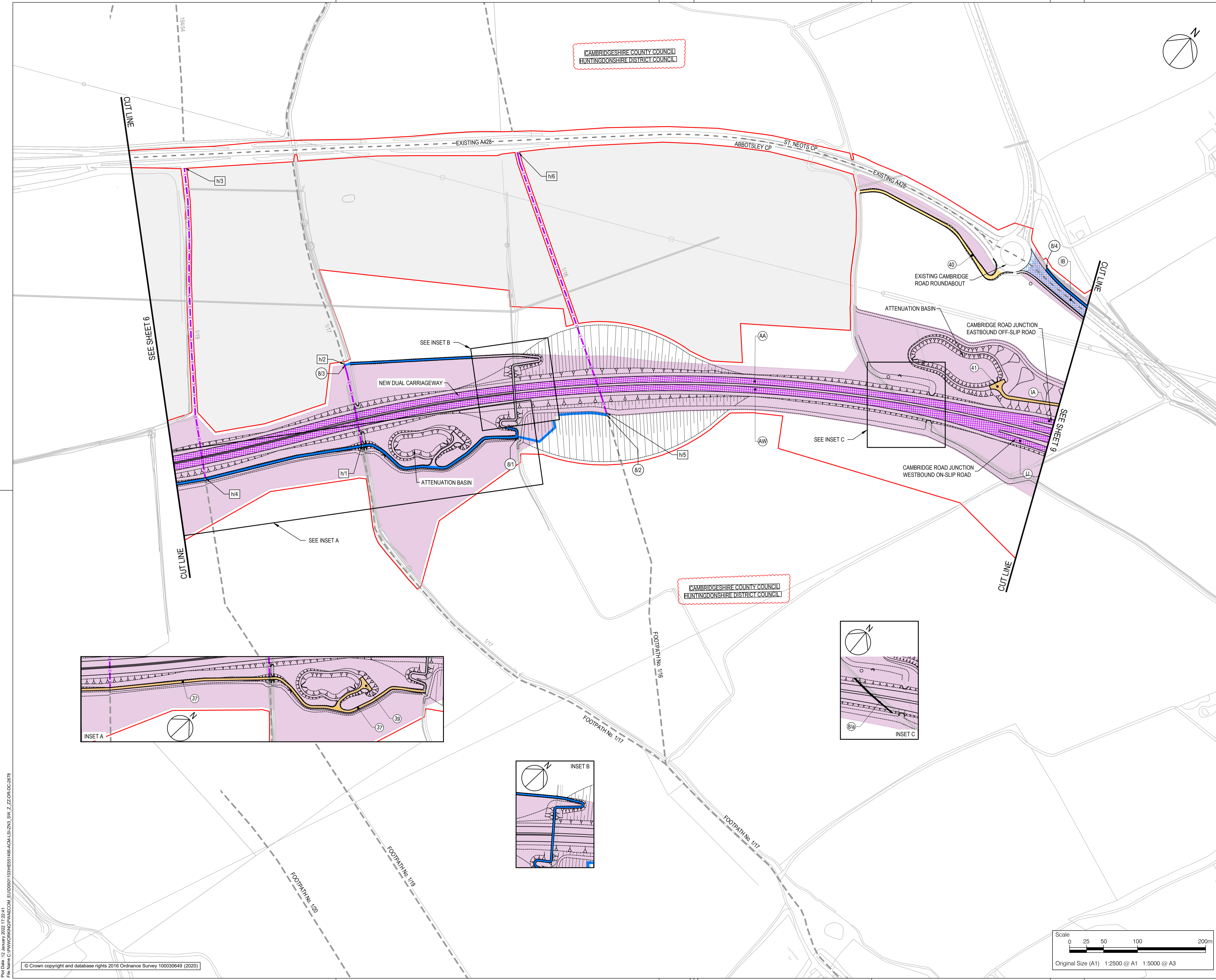
THIS DOCUMENT HAS BEEN PREPARED PURSUANT TO AND SUBJECT TO THE TERMS OF AECOM'S APPOINTMENT BY ITS CLIENT. AECOM ACCEPTS NO LIABILITY FOR ANY USE OF THIS DOCUMENT OTHER THAN BY ITS ORIGINAL CLIENT OR FOLLOWING AECOM'S EXPRESS AGREEMENT TO SUCH USE, AND ONLY FOR THE PURPOSES FOR WHICH IT WAS PREPARED AND PROVIDED.

Drawing Number	National Highways PIN	1 Originator	1 Volume	Rev
HE551495	-ACM	-LSI	-	P06

Location: ZN2_SW_Z_ZZ -DR-DC-2677
I Type: 1 Role: 1 Number



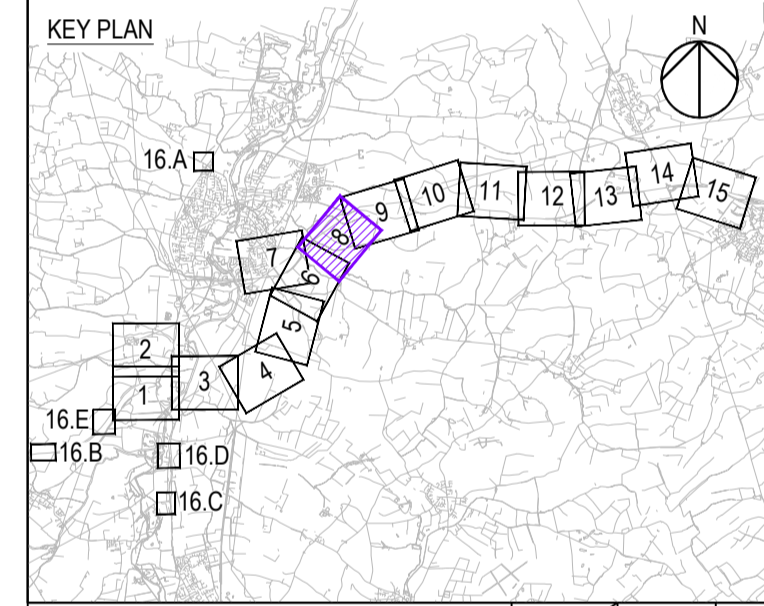
File Name: C:\WORK\DRG\DCO\APP\DCO_APP_001\109\HE551495-ACM-LSI-SW_Z_ZZ-DR-DC-2677
 File Path: C:\WORK\DRG\DCO\APP\DCO_APP_001\109\HE551495-ACM-LSI-SW_Z_ZZ-DR-DC-2677



CAMBRIDGESHIRE COUNTY COUNCIL
HUNTINGDONSHIRE DISTRICT COUNCIL

CAMBRIDGESHIRE COUNTY COUNCIL
HUNTINGDONSHIRE DISTRICT COUNCIL

- NOTES**
- ALL DIMENSIONS ARE IN METRES UNLESS DEFINED OTHERWISE.
 - THIS PLAN SHOULD BE READ IN CONJUNCTION WITH OTHER APPLICATION DOCUMENTS IN PARTICULAR SCHEDULE 3 OF THE DEVELOPMENT CONSENT ORDER (TR010044/APP/3.1).
 - PLEASE REFER TO THE DRAFT DEVELOPMENT CONSENT ORDER SCHEDULE 3 (TR010044/APP/3.1) FOR THE SPECIFIC DESIGNATION OF THE NON-MOTORISED USER PROVISION.
- LEGEND**
- EXISTING PRIVATE MEANS OF ACCESS TO BE STOPPED UP
 - NEW AND IMPROVED HIGHWAY - TRUNK ROAD
 - NEW AND IMPROVED HIGHWAY - NON-TRUNK ROAD
 - NEW AND IMPROVED PRIVATE MEANS OF ACCESS
 - NEW AND IMPROVED FOOTWAY / FOOTPATH / CYCLE TRACK / BRIDLEWAY (SEE NOTE 3)
 - PUBLIC RIGHT OF WAY TO BE STOPPED UP
 - NEW AND IMPROVED HIGHWAY REFERENCE LABEL
 - EXISTING PRIVATE MEANS OF ACCESS TO BE STOPPED UP REFERENCE LABEL
 - NEW AND IMPROVED PRIVATE MEANS OF ACCESS REFERENCE LABEL
 - PUBLIC RIGHT OF WAY TO BE STOPPED UP REFERENCE LABEL
 - NEW AND IMPROVED FOOTWAY / FOOTPATH / CYCLE TRACK / BRIDLEWAY REFERENCE LABEL
 - EXISTING PUBLIC RIGHT OF WAY
 - TEMPSFORD CP
 - PARISH BOUNDARY
 - ORDER LIMITS
 - LAND NOT INCLUDED WITHIN THE ORDER LIMIT
 - LIMITS OF DEVIATION
 - REVISION UPDATES



REVISION TO INCLUDE LOCAL AUTHORITY UPDATES		JT	TD	12/01/22	PO6
Revision Details	By	Check	Date	Suffix	

DCO EXAMINATION

Client
National Highways
Woodlands
Manton Lane
Manton Industrial Estate
Bedford
MK41 7LW

Working on behalf of
national highways

Development Consent Order Number
TR010044

Project Title
A428 BLACK CAT TO CAXTON GIBBET IMPROVEMENTS

Drawing Title
STREETS, RIGHTS OF WAY & ACCESS PLANS REGULATION 5(2)(K) SHEET 8

Designed	Drawn	Checked	Approved	Date
JT	JT	JW	TD	12/01/22

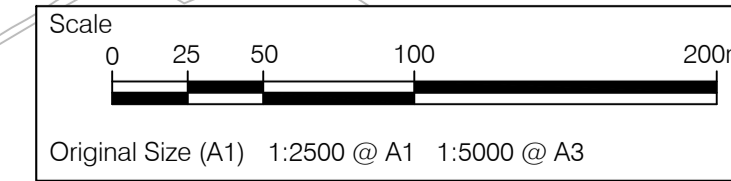
Internal Project No. 60541541
Scale @ A1 1:2500
Subsidiarity D9
Zone ZN3

THIS DOCUMENT HAS BEEN PREPARED PURSUANT TO AND SUBJECT TO THE TERMS OF AECOM'S APPOINTMENT BY ITS CLIENT. AECOM ACCEPTS NO LIABILITY FOR ANY USE OF THIS DOCUMENT OTHER THAN BY ITS ORIGINAL CLIENT OR FOLLOWING AECOM'S EXPRESS AGREEMENT TO SUCH USE, AND ONLY FOR THE PURPOSES FOR WHICH IT WAS PREPARED AND PROVIDED.

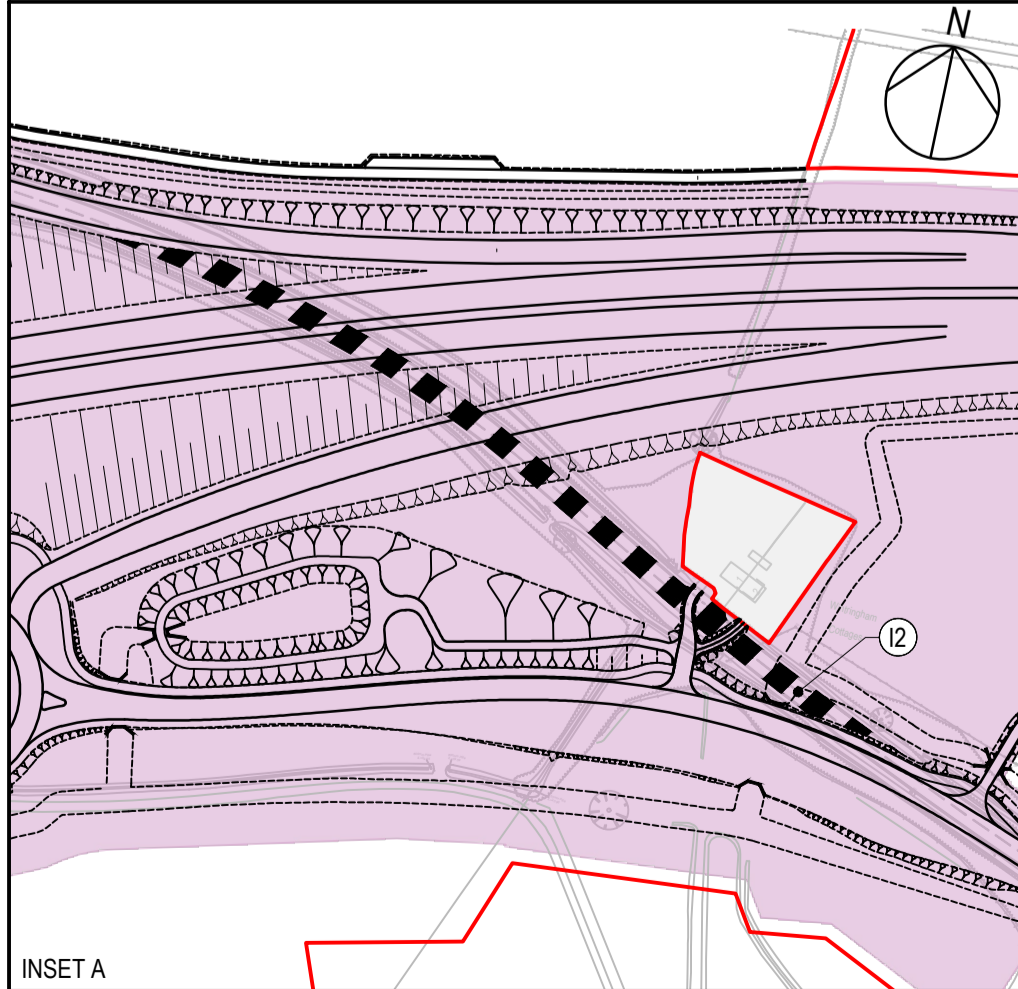
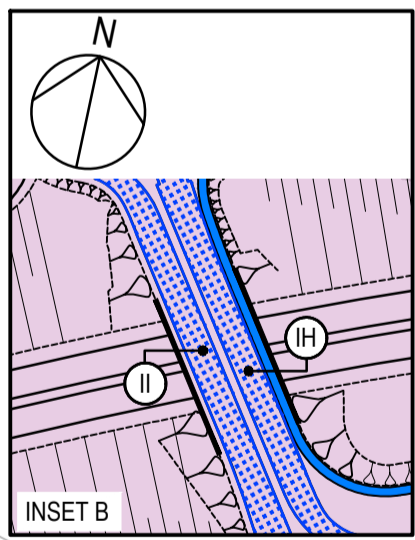
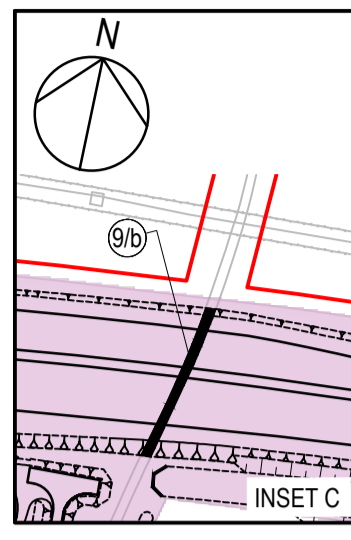
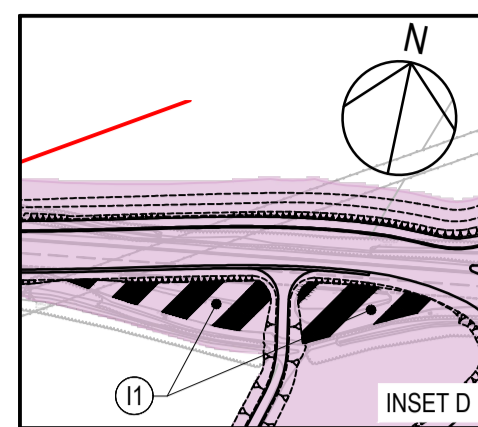
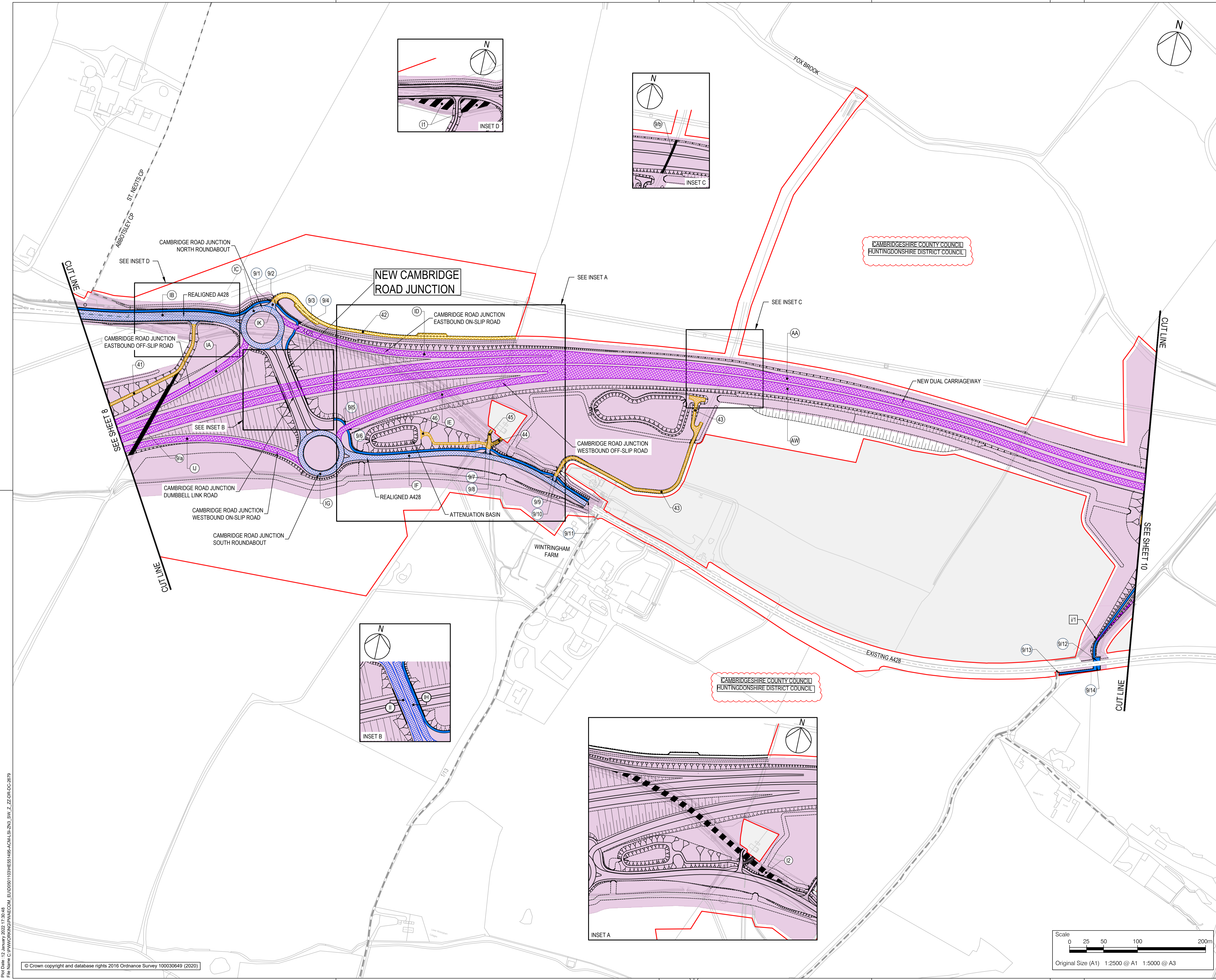
Drawing Number
National Highways PIN
HE551495 -ACM -LSI -
ZN3_SW_Z_ZZ -DR-DC-2678

Location
I Type 1 Role 1 Number

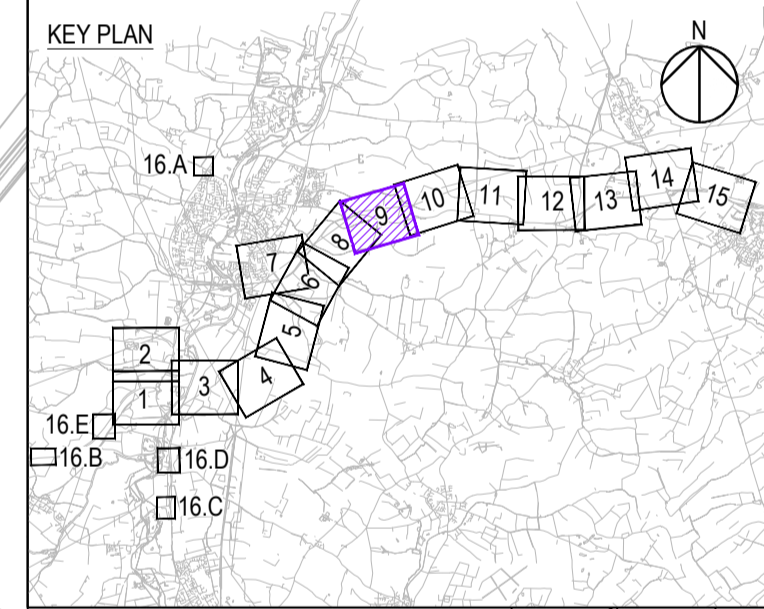
Rev
P06



Plot Date: 13 January 2022 17:27:11
File Name: C:\P\WORKING\DCO\AECOM_EU\DCO501109\HE551495-ACM-LSI-ZN3_SW_Z_ZZ-DR-DC-2678



- NOTES**
- ALL DIMENSIONS ARE IN METRES UNLESS DEFINED OTHERWISE.
 - THIS PLAN SHOULD BE READ IN CONJUNCTION WITH OTHER APPLICATION DOCUMENTS IN PARTICULAR SCHEDULE 3 OF THE DEVELOPMENT CONSENT ORDER (TR010044/APP3.1).
 - PLEASE REFER TO THE DRAFT DEVELOPMENT CONSENT ORDER SCHEDULE 3 (TR010044/APP3.1) FOR THE SPECIFIC DESIGNATION OF THE NON-MOTORISED USER PROVISION.
- LEGEND**
- HIGHWAY TO BE STOPPED UP
 - EXISTING PRIVATE MEANS OF ACCESS TO BE STOPPED UP
 - NEW AND IMPROVED HIGHWAY - TRUNK ROAD
 - NEW AND IMPROVED HIGHWAY - NON-TRUNK ROAD
 - NEW AND IMPROVED PRIVATE MEANS OF ACCESS
 - NEW AND IMPROVED FOOTWAY / FOOTPATH / CYCLE TRACK / BRIDLEWAY (SEE NOTE 3)
 - PUBLIC RIGHT OF WAY TO BE STOPPED UP
 - HIGHWAY TO BE STOPPED UP - REFERENCE LABEL
 - NEW AND IMPROVED HIGHWAY REFERENCE LABEL
 - EXISTING PRIVATE MEANS OF ACCESS TO BE STOPPED UP REFERENCE LABEL
 - NEW AND IMPROVED PRIVATE MEANS OF ACCESS REFERENCE LABEL
 - PUBLIC RIGHT OF WAY TO BE STOPPED UP REFERENCE LABEL
 - NEW AND IMPROVED FOOTWAY / FOOTPATH / CYCLE TRACK / BRIDLEWAY REFERENCE LABEL
 - EXISTING PUBLIC RIGHT OF WAY
 - PARISH BOUNDARY
 - ORDER LIMITS
 - LAND NOT INCLUDED WITHIN THE ORDER LIMIT
 - LIMITS OF DEVIATION
 - REVISION UPDATES



REVISION TO INCLUDE LOCAL AUTHORITY UPDATES			
Revision Details	By	Date	Suffix
	JT	12/01/22	P06
	TD		
	Check		

Purpose of issue
DCO EXAMINATION

Client
National Highways
Woodlands
Manton Lane
Manton Industrial Estate
Bedford
MK41 7LW

Working on behalf of national highways

Development Consent Order Number
TR010044

Project Title
A428 BLACK CAT TO CAXTON GIBBET IMPROVEMENTS

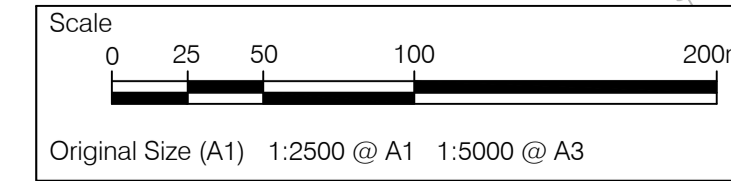
Drawing Title
STREETS, RIGHTS OF WAY & ACCESS PLANS REGULATION 5(2)(K) SHEET 9

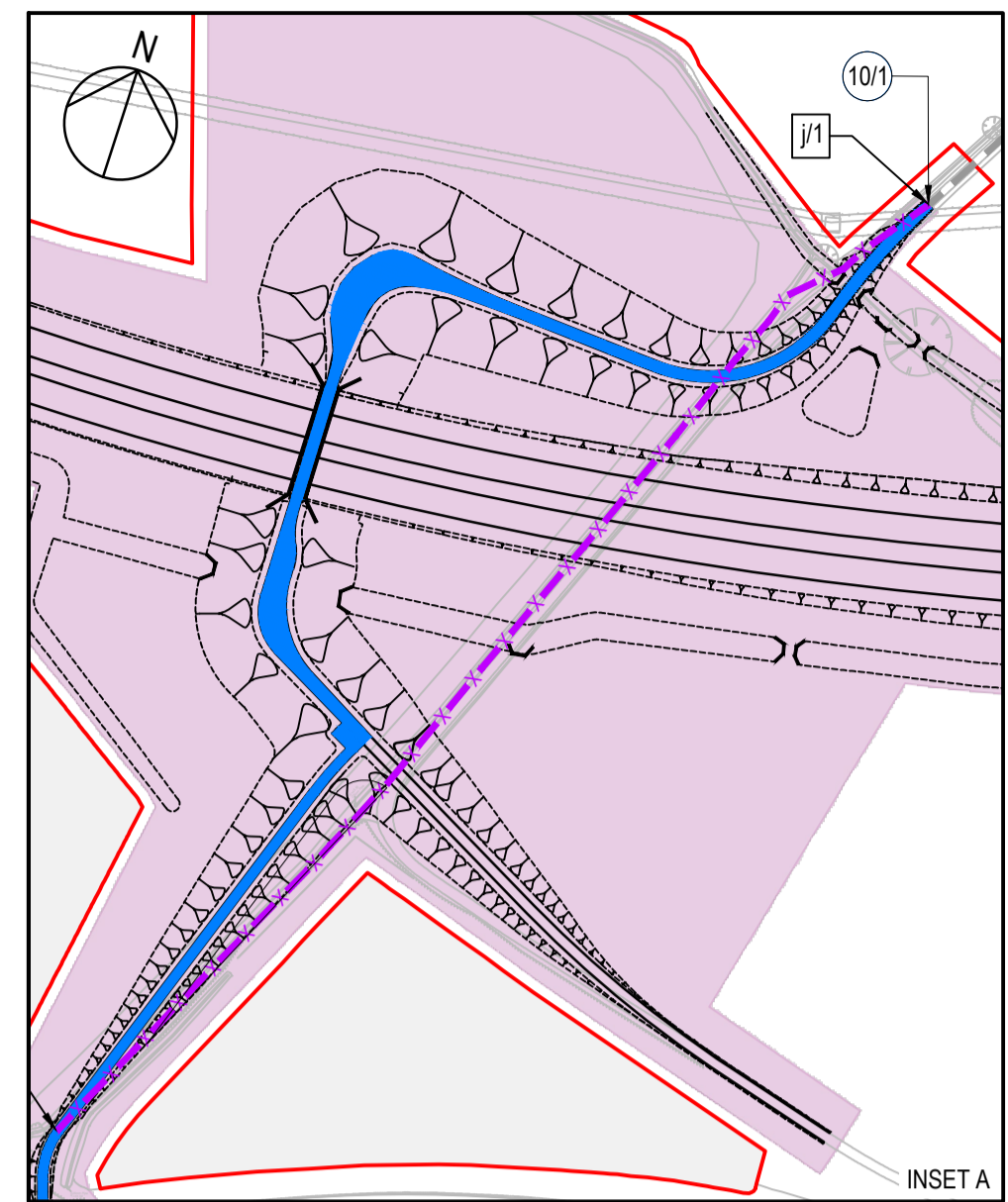
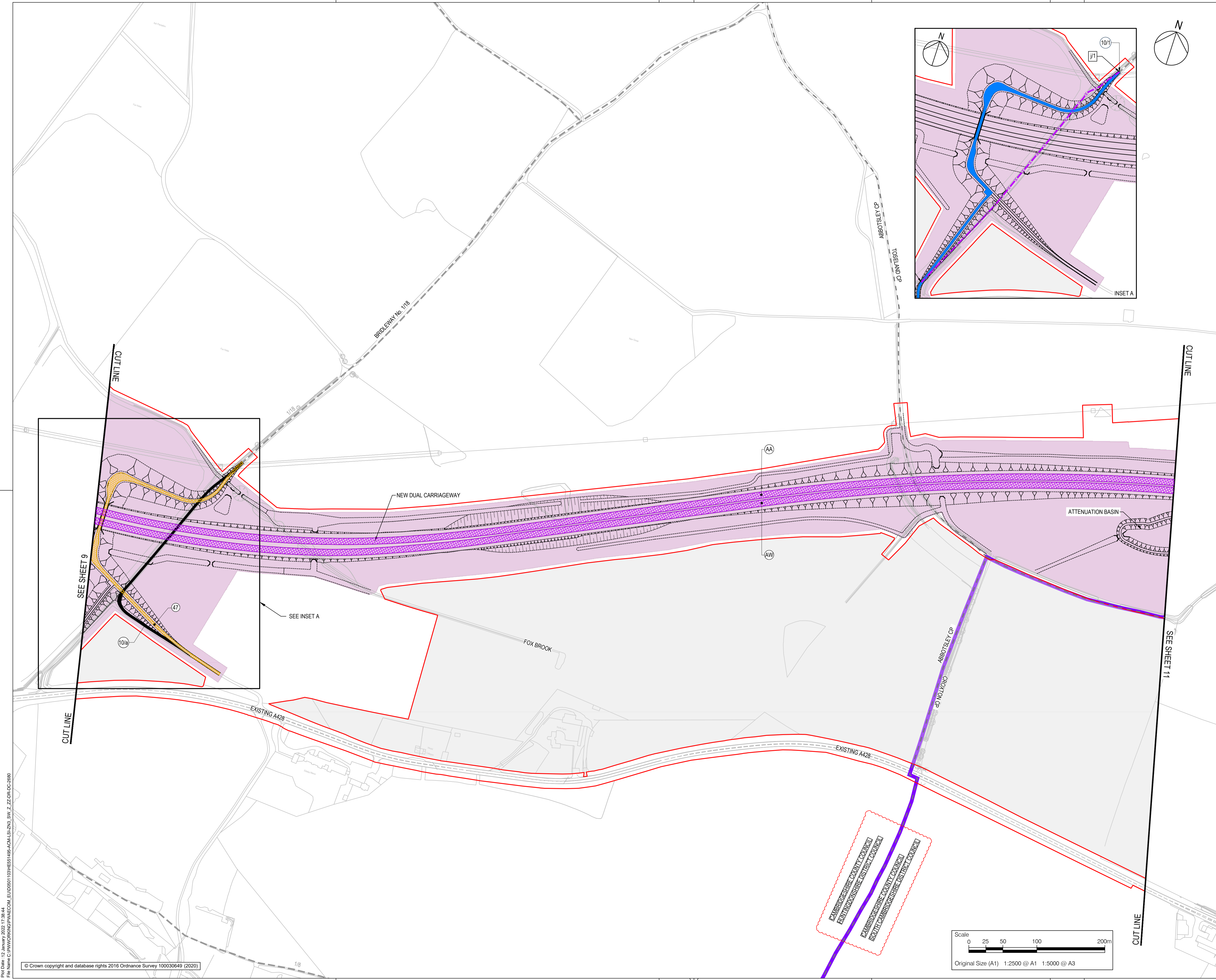
Designed	Drawn	Checked	Approved	Date
JT	JT	JW	TD	12/01/22

Internal Project No. 60541541	Suitability D9
Scale @ A1 1:2500	Zone ZN3

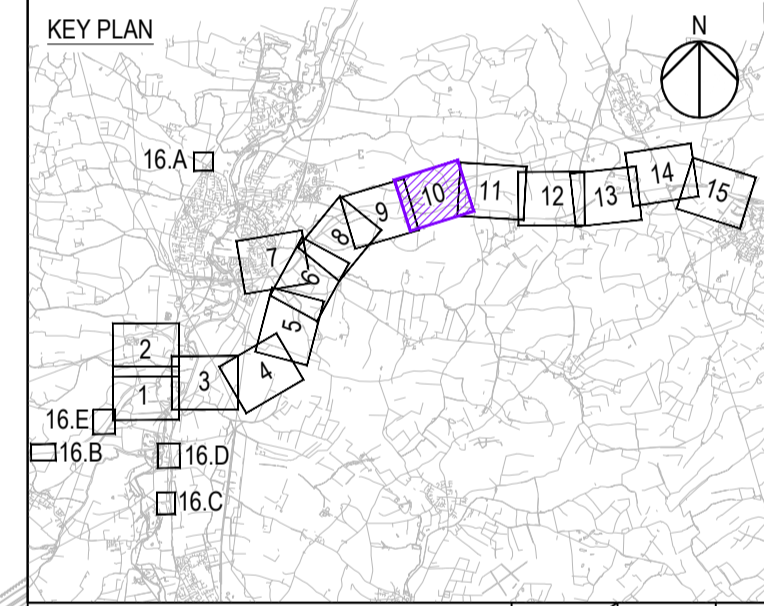
THIS DOCUMENT HAS BEEN PREPARED PURSUANT TO AND SUBJECT TO THE TERMS OF AECOM'S APPOINTMENT BY ITS CLIENT. AECOM ACCEPTS NO LIABILITY FOR ANY USE OF THIS DOCUMENT OTHER THAN BY ITS ORIGINAL CLIENT OR FOLLOWING AECOM'S EXPRESS AGREEMENT TO SUCH USE, AND ONLY FOR THE PURPOSES FOR WHICH IT WAS PREPARED AND PROVIDED.

Drawing Number HE551495 -ACM -LSI -	1 Originator	1 Volume	Rev P06
Location ZN3_SW_Z_ZZ -DR-DC-2679	I Type	I Role	I Number





- NOTES**
- ALL DIMENSIONS ARE IN METRES UNLESS DEFINED OTHERWISE.
 - THIS PLAN SHOULD BE READ IN CONJUNCTION WITH OTHER APPLICATION DOCUMENTS IN PARTICULAR SCHEDULE 3 OF THE DEVELOPMENT CONSENT ORDER (TR010044/APP3.1).
 - PLEASE REFER TO THE DRAFT DEVELOPMENT CONSENT ORDER SCHEDULE 3 (TR010044/APP3.1) FOR THE SPECIFIC DESIGNATION OF THE NON-MOTORISED USER PROVISION.
- LEGEND**
- EXISTING PRIVATE MEANS OF ACCESS TO BE STOPPED UP
 - NEW AND IMPROVED HIGHWAY - TRUNK ROAD
 - NEW AND IMPROVED PRIVATE MEANS OF ACCESS
 - NEW AND IMPROVED FOOTWAY / FOOTPATH / CYCLE TRACK / BRIDLEWAY (SEE NOTE 3)
 - PUBLIC RIGHT OF WAY TO BE STOPPED UP
 - NEW AND IMPROVED HIGHWAY REFERENCE LABEL
 - EXISTING PRIVATE MEANS OF ACCESS TO BE STOPPED UP REFERENCE LABEL
 - NEW AND IMPROVED PRIVATE MEANS OF ACCESS REFERENCE LABEL
 - PUBLIC RIGHT OF WAY TO BE STOPPED UP REFERENCE LABEL
 - NEW AND IMPROVED FOOTWAY / FOOTPATH / CYCLE TRACK / BRIDLEWAY REFERENCE LABEL
 - EXISTING PUBLIC RIGHT OF WAY
 - PARISH BOUNDARY
 - ADMINISTRATIVE BOUNDARY
 - ORDER LIMITS
 - LAND NOT INCLUDED WITHIN THE ORDER LIMIT
 - LIMITS OF DEVIATION
 - REVISION UPDATES



REVISION TO INCLUDE LOCAL AUTHORITY UPDATES			
By	Check	Date	Suffix
JT	TD	12/01/22	P06

DCO EXAMINATION

Client: National Highways
 Woodlands
 Manton Lane
 Manton Industrial Estate
 Bedford
 MK41 7LW

Working on behalf of **national highways**

Development Consent Order Number: **TR010044**

Project Title: **A428 BLACK CAT TO CAXTON GIBBET IMPROVEMENTS**

Drawing Title: **STREETS, RIGHTS OF WAY & ACCESS PLANS REGULATION 5(2)(K) SHEET 10**

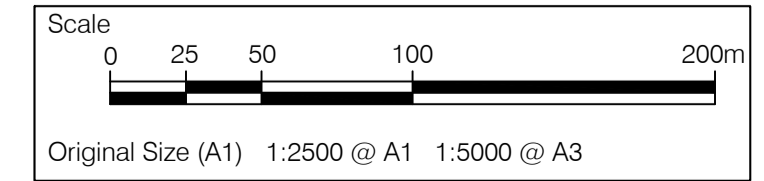
Designed	Drawn	Checked	Approved	Date
JT	JW	JW	TD	12/01/22

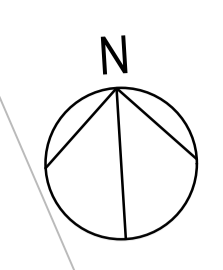
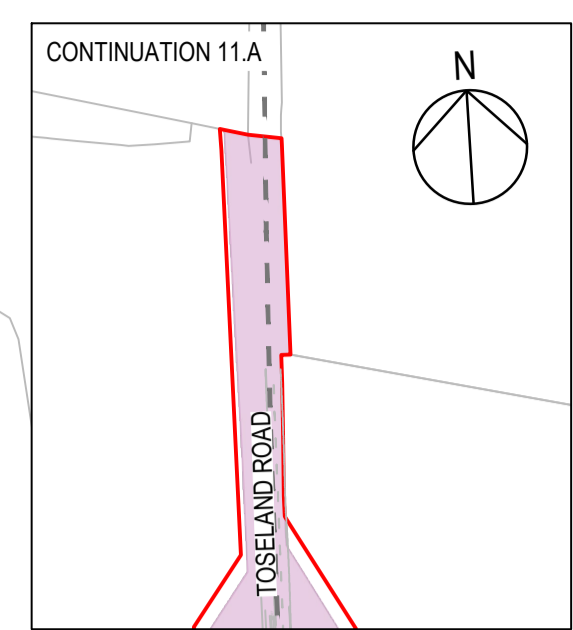
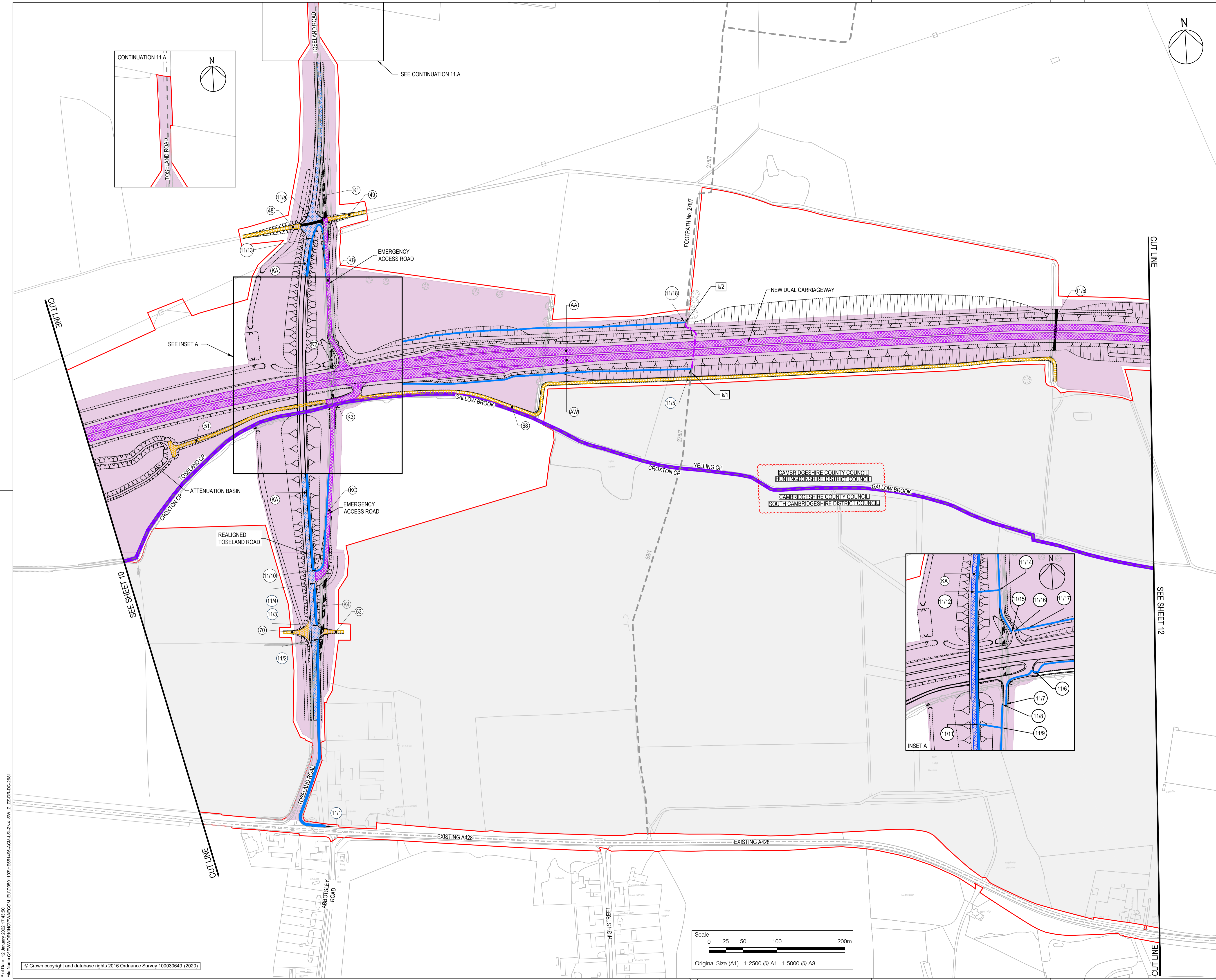
Internal Project No. 60541541
 Scale @ A1 1:2500
 Suitability D9
 Zone ZN3

THIS DOCUMENT HAS BEEN PREPARED PURSUANT TO AND SUBJECT TO THE TERMS OF AECOM'S APPOINTMENT BY ITS CLIENT. AECOM ACCEPTS NO LIABILITY FOR ANY USE OF THIS DOCUMENT OTHER THAN BY ITS ORIGINAL CLIENT OR FOLLOWING AECOM'S EXPRESS AGREEMENT TO SUCH USE, AND ONLY FOR THE PURPOSES FOR WHICH IT WAS PREPARED AND PROVIDED.

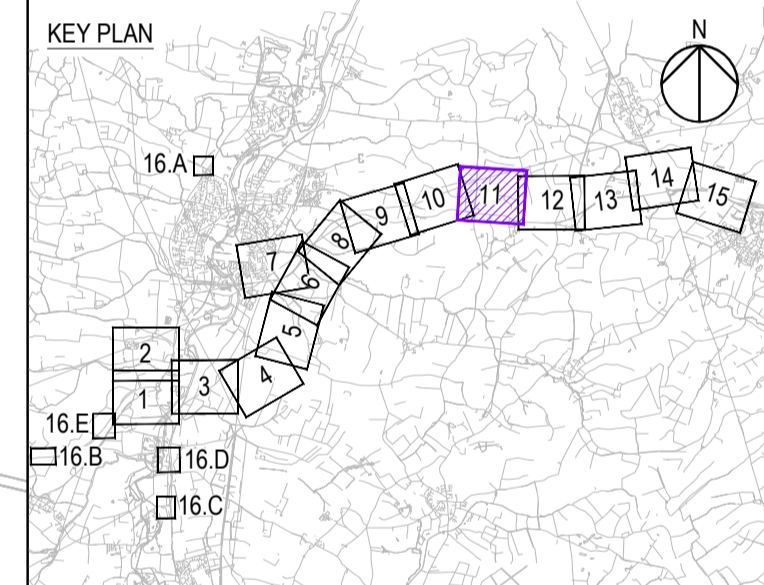
Drawing Number: HE551495	National Highways PIN: -ACM	1 Originator: -LSI	1 Volume: -	Rev: P06
Location: ZN3_SW_Z_ZZ -DR-DC-2680				
I Type: 1 Role: 1 Number: 1				

File Name: C:\P\WORKING\APP3\AECOM_EUD050110\HE551495-ACM-LSI-ZN3_SW_Z_ZZ-DR-DC-2680
 © Crown copyright and database rights 2016 Ordnance Survey 100030649 (2020)





- NOTES**
- ALL DIMENSIONS ARE IN METRES UNLESS DEFINED OTHERWISE.
 - THIS PLAN SHOULD BE READ IN CONJUNCTION WITH OTHER APPLICATION DOCUMENTS IN PARTICULAR SCHEDULE 3 OF THE DEVELOPMENT CONSENT ORDER (TR010044/APP/3.1).
 - PLEASE REFER TO THE DRAFT DEVELOPMENT CONSENT ORDER SCHEDULE 3 (TR010044/APP/3.1) FOR THE SPECIFIC DESIGNATION OF THE NON-MOTORISED USER PROVISION. LEGEND
- HIGHWAY TO BE STOPPED UP
 - EXISTING PRIVATE MEANS OF ACCESS TO BE STOPPED UP
 - NEW AND IMPROVED HIGHWAY - TRUNK ROAD
 - NEW AND IMPROVED HIGHWAY - NON-TRUNK ROAD
 - NEW AND IMPROVED PRIVATE MEANS OF ACCESS
 - NEW AND IMPROVED FOOTWAY / FOOTPATH / CYCLE TRACK / BRIDLEWAY (SEE NOTE 3)
 - PUBLIC RIGHT OF WAY TO BE STOPPED UP
 - HIGHWAY TO BE STOPPED UP - REFERENCE LABEL
 - NEW AND IMPROVED HIGHWAY REFERENCE LABEL
 - EXISTING PRIVATE MEANS OF ACCESS TO BE STOPPED UP REFERENCE LABEL
 - NEW AND IMPROVED PRIVATE MEANS OF ACCESS REFERENCE LABEL
 - PUBLIC RIGHT OF WAY TO BE STOPPED UP REFERENCE LABEL
 - NEW AND IMPROVED FOOTWAY / FOOTPATH / CYCLE TRACK / BRIDLEWAY REFERENCE LABEL
 - EXISTING PUBLIC RIGHT OF WAY
 - TEMPSTFORD CP
 - PARISH BOUNDARY
 - ORDER LIMITS
 - ADMINISTRATIVE BOUNDARY
 - LAND NOT INCLUDED WITHIN THE ORDER LIMIT
 - LIMITS OF DEVIATION
 - REVISION UPDATES



REVISION TO INCLUDE LOCAL AUTHORITY UPDATES			
Revision Details	By	TD	Date
	JT	TD	12/01/22
	Check		

Purpose of Issue
DCO EXAMINATION

Client
National Highways
Woodlands
Manton Lane
Manton Industrial Estate
Bedford
MK41 7LW

Working on behalf of
national highways

Development Consent Order Number
TR010044

Project Title
A428 BLACK CAT TO CAXTON GIBBET IMPROVEMENTS

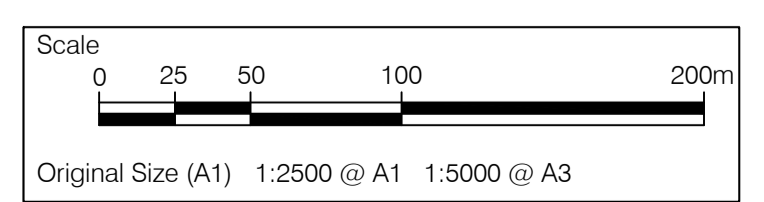
Drawing Title
STREETS, RIGHTS OF WAY & ACCESS PLANS REGULATION 5(2)(K) SHEET 11

Designed	Drawn	Checked	Approved	Date
JT	JW	JW	TD	12/01/22

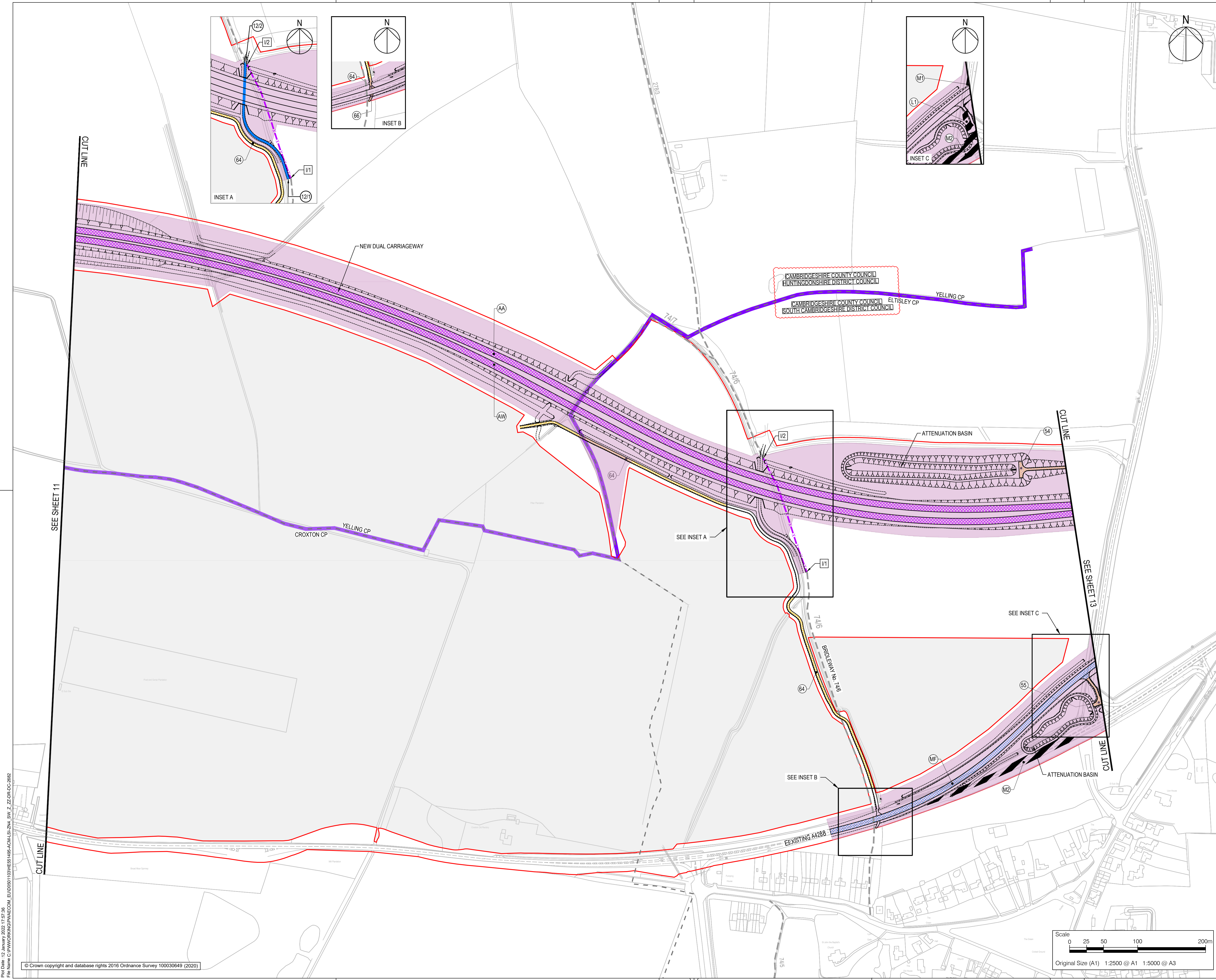
Internal Project No. 60541541
Scale @ A1 1:2500
Zone ZN4

THIS DOCUMENT HAS BEEN PREPARED PURSUANT TO AND SUBJECT TO THE TERMS OF AECOM'S APPOINTMENT BY ITS CLIENT. AECOM ACCEPTS NO LIABILITY FOR ANY USE OF THIS DOCUMENT OTHER THAN BY ITS ORIGINAL CLIENT OR FOLLOWING AECOM'S EXPRESS AGREEMENT TO SUCH USE, AND ONLY FOR THE PURPOSES FOR WHICH IT WAS PREPARED AND PROVIDED.

Drawing Number: HE551495 - ACM - LSI - P06
National Highways PIN: ZN4_SW_Z_ZZ - DR-DC-2681
1 Originator 1 Volume
Location I Type 1 Role 1 Number



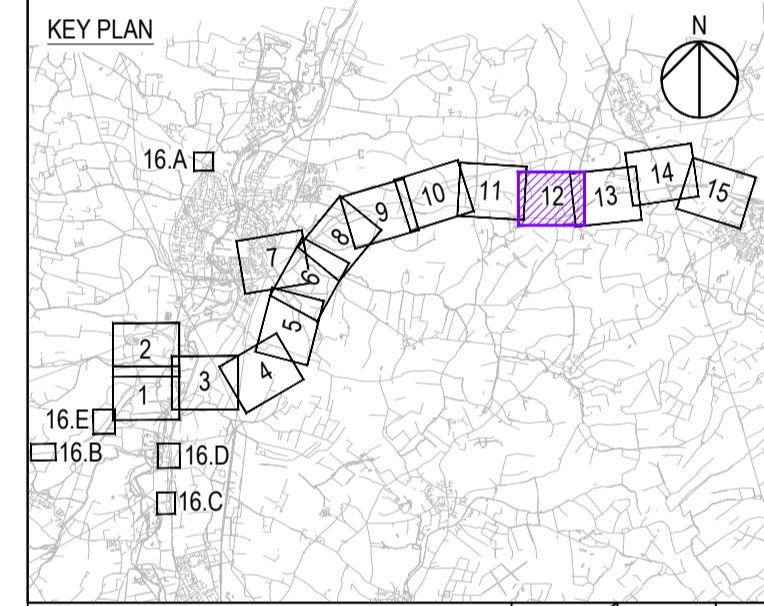
File Name: C:\P\WORKING\APP\AECOM_EU00501109\HE551495-ACM-LSI-ZN4_SW_Z_ZZ\DC-2681
 Plot Date: 13 January 2022 17:43:35
 File Name: C:\P\WORKING\APP\AECOM_EU00501109\HE551495-ACM-LSI-ZN4_SW_Z_ZZ\DC-2681



File Name: C:\P\WORKING\DRAWING\ACM\ELUD050110044\SW_Z_ZZ\DC-2682
 Plot Date: 13 January 2025 17:27:05

© Crown copyright and database rights 2016 Ordnance Survey 100030649 (2020)

- NOTES**
- ALL DIMENSIONS ARE IN METRES UNLESS DEFINED OTHERWISE.
 - THIS PLAN SHOULD BE READ IN CONJUNCTION WITH OTHER APPLICATION DOCUMENTS IN PARTICULAR SCHEDULE 3 OF THE DEVELOPMENT CONSENT ORDER (TR010044/APP3.1).
 - PLEASE REFER TO THE DRAFT DEVELOPMENT CONSENT ORDER SCHEDULE 3 (TR010044/APP3.1) FOR THE SPECIFIC DESIGNATION OF THE NON-MOTORISED USER PROVISION.
- LEGEND**
- HIGHWAY TO BE STOPPED UP
 - NEW AND IMPROVED HIGHWAY - TRUNK ROAD
 - NEW AND IMPROVED PRIVATE MEANS OF ACCESS
 - NEW AND IMPROVED FOOTWAY / FOOTPATH / CYCLE TRACK / BRIDLEWAY (SEE NOTE 3)
 - PUBLIC RIGHT OF WAY TO BE STOPPED UP
 - HIGHWAY TO BE STOPPED UP - REFERENCE LABEL
 - NEW AND IMPROVED HIGHWAY REFERENCE LABEL
 - NEW AND IMPROVED PRIVATE MEANS OF ACCESS REFERENCE LABEL
 - PUBLIC RIGHT OF WAY TO BE STOPPED UP REFERENCE LABEL
 - NEW AND IMPROVED FOOTWAY / FOOTPATH / CYCLE TRACK / BRIDLEWAY REFERENCE LABEL
 - EXISTING PUBLIC RIGHT OF WAY
 - PARISH BOUNDARY
 - ORDER LIMITS
 - ADMINISTRATIVE BOUNDARY
 - LAND NOT INCLUDED WITHIN THE ORDER LIMIT
 - LIMITS OF DEVIATION
 - REVISION UPDATES



REVISION TO INCLUDE LOCAL AUTHORITY UPDATES		JT	TD	12/01/22	P06
Revision Details	By	Check	Date	Suffix	

DCO EXAMINATION

Client: National Highways
 Woodlands
 Manton Lane
 Manton Industrial Estate
 Bedford
 MK41 7LW

Working on behalf of **national highways**

Development Consent Order Number: **TR010044**

Project Title: **A428 BLACK CAT TO CAXTON GIBBET IMPROVEMENTS**

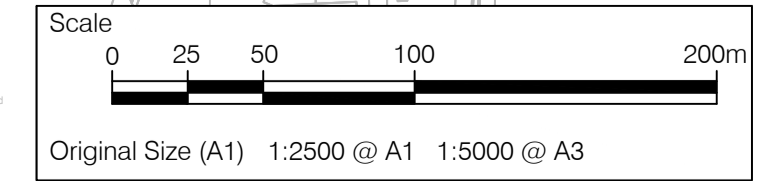
Drawing Title: **STREETS, RIGHTS OF WAY & ACCESS PLANS REGULATION 5(2)(K) SHEET 12**

Designed	Drawn	Checked	Approved	Date
JT	JTW	JW	TD	12/01/22

Internal Project No. 60541541
 Scale @ A1 1:2500
 Suitability D9
 Zone ZN4

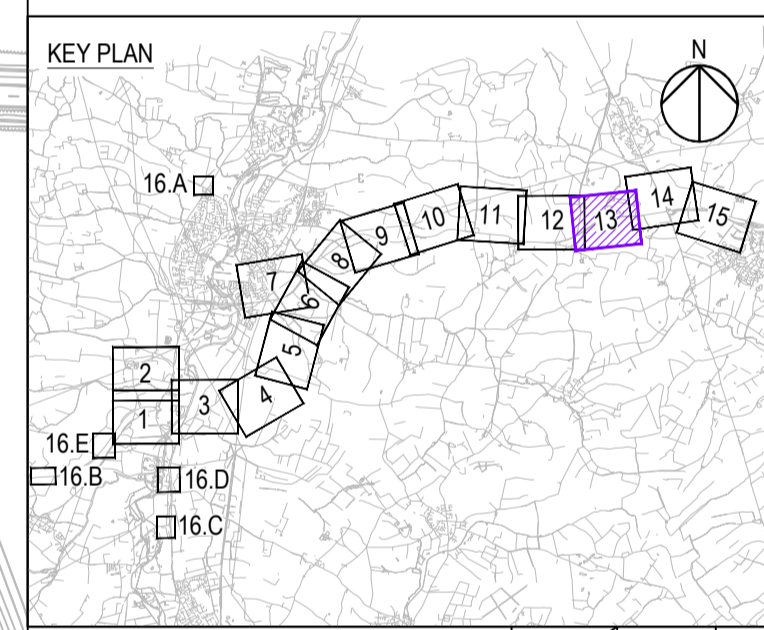
THIS DOCUMENT HAS BEEN PREPARED PURSUANT TO AND SUBJECT TO THE TERMS OF AECOM'S APPOINTMENT BY ITS CLIENT. AECOM ACCEPTS NO LIABILITY FOR ANY USE OF THIS DOCUMENT OTHER THAN BY ITS ORIGINAL CLIENT OR FOLLOWING AECOM'S EXPRESS AGREEMENT TO SUCH USE, AND ONLY FOR THE PURPOSES FOR WHICH IT WAS PREPARED AND PROVIDED.

Drawing Number: HE551495 - ACM - LSI - P06
 National Highways PIN: ZN4_SW_Z_ZZ - DR-DC-2682
 Location: I Type: I Role: I Number



- NOTES
- ALL DIMENSIONS ARE IN METRES UNLESS DEFINED OTHERWISE.
 - THIS PLAN SHOULD BE READ IN CONJUNCTION WITH OTHER APPLICATION DOCUMENTS IN PARTICULAR SCHEDULE 3 OF THE DEVELOPMENT CONSENT ORDER (TR010044/APP3.1).
 - PLEASE REFER TO THE DRAFT DEVELOPMENT CONSENT ORDER SCHEDULE 3 (TR010044/APP3.1) FOR THE SPECIFIC DESIGNATION OF THE NON-MOTORISED USER PROVISION.

- LEGEND
- HIGHWAY TO BE STOPPED UP
 - EXISTING PRIVATE MEANS OF ACCESS TO BE STOPPED UP
 - NEW AND IMPROVED HIGHWAY - TRUNK ROAD
 - NEW AND IMPROVED HIGHWAY - NON-TRUNK ROAD
 - NEW AND IMPROVED PRIVATE MEANS OF ACCESS
 - NEW AND IMPROVED FOOTWAY / FOOTPATH / CYCLE TRACK / BRIDLEWAY (SEE NOTE 3)
 - HIGHWAY TO BE STOPPED UP - REFERENCE LABEL (A1)
 - NEW AND IMPROVED HIGHWAY REFERENCE LABEL (AB)
 - EXISTING PRIVATE MEANS OF ACCESS TO BE STOPPED UP REFERENCE LABEL (1/g)
 - NEW AND IMPROVED PRIVATE MEANS OF ACCESS REFERENCE LABEL (1)
 - NEW AND IMPROVED FOOTWAY / FOOTPATH / CYCLE TRACK / BRIDLEWAY REFERENCE LABEL (1/f)
 - TEMPSFORD CP
 - PARISH BOUNDARY
 - ORDER LIMITS
 - ADMINISTRATIVE BOUNDARY
 - LIMITS OF DEVIATION
 - REVISION UPDATES



Revision Details	By	Date	Suffix
REVISION TO INCLUDE LOCAL AUTHORITY UPDATES	JT	12/01/22	P06
	TD		
	Check		

Purpose of issue
DCO EXAMINATION

Client
National Highways
Woodlands
Manton Lane
Manton Industrial Estate
Bedford
MK41 7LW

Development Consent Order Number
TR010044

Project Title
A428 BLACK CAT TO CAXTON GIBBET IMPROVEMENTS

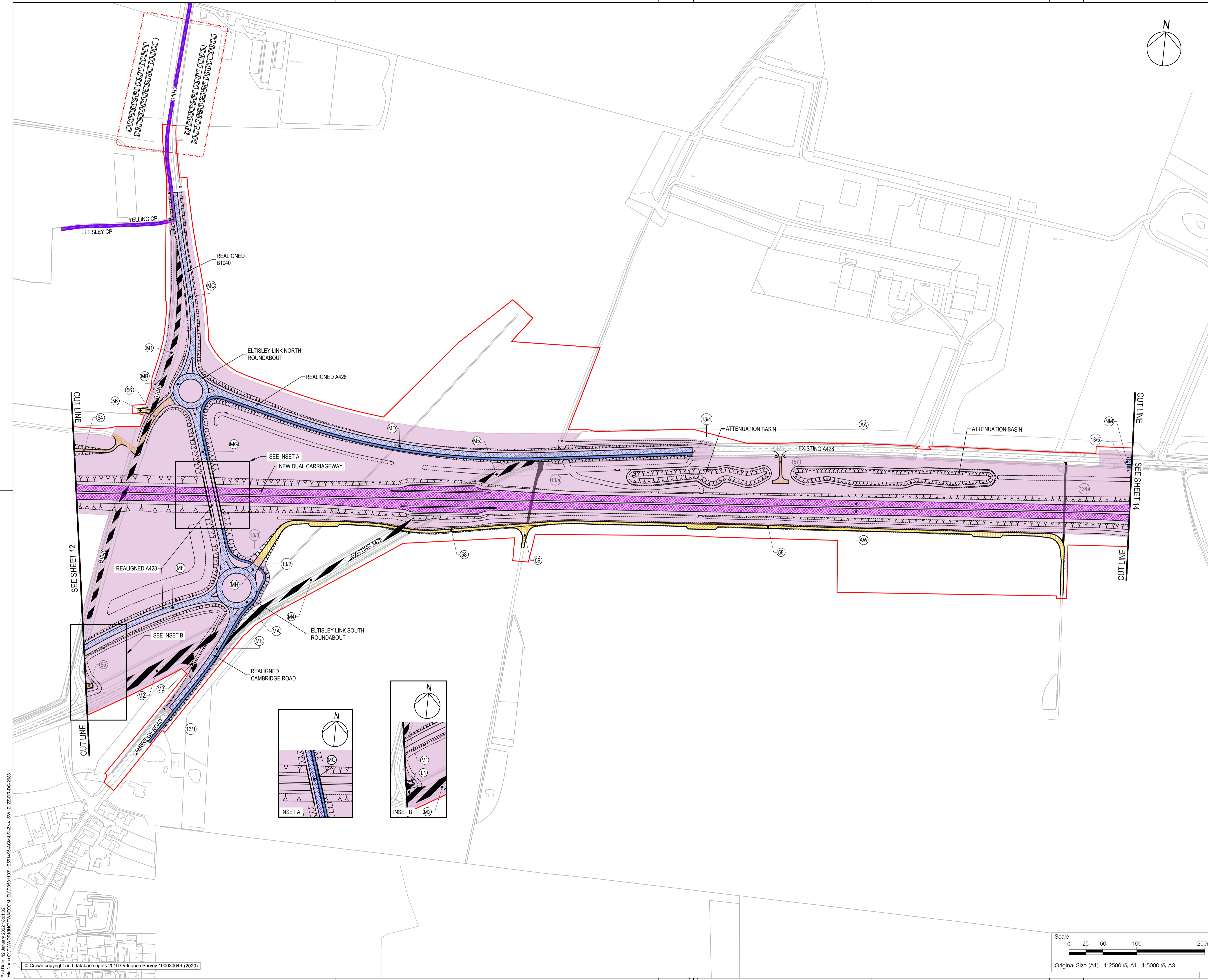
Drawing Title
STREETS, RIGHTS OF WAY & ACCESS PLANS REGULATION 5(2)(K) SHEET 13

Designed	Drawn	Checked	Approved	Date
JT	JW	JW	TD	12/01/22

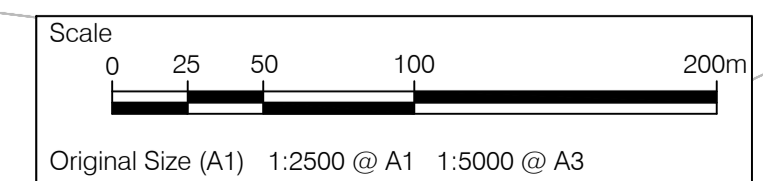
Internal Project No. 60541541
Scale @ A1 1:2500
Sustainability D9
Zone ZN4

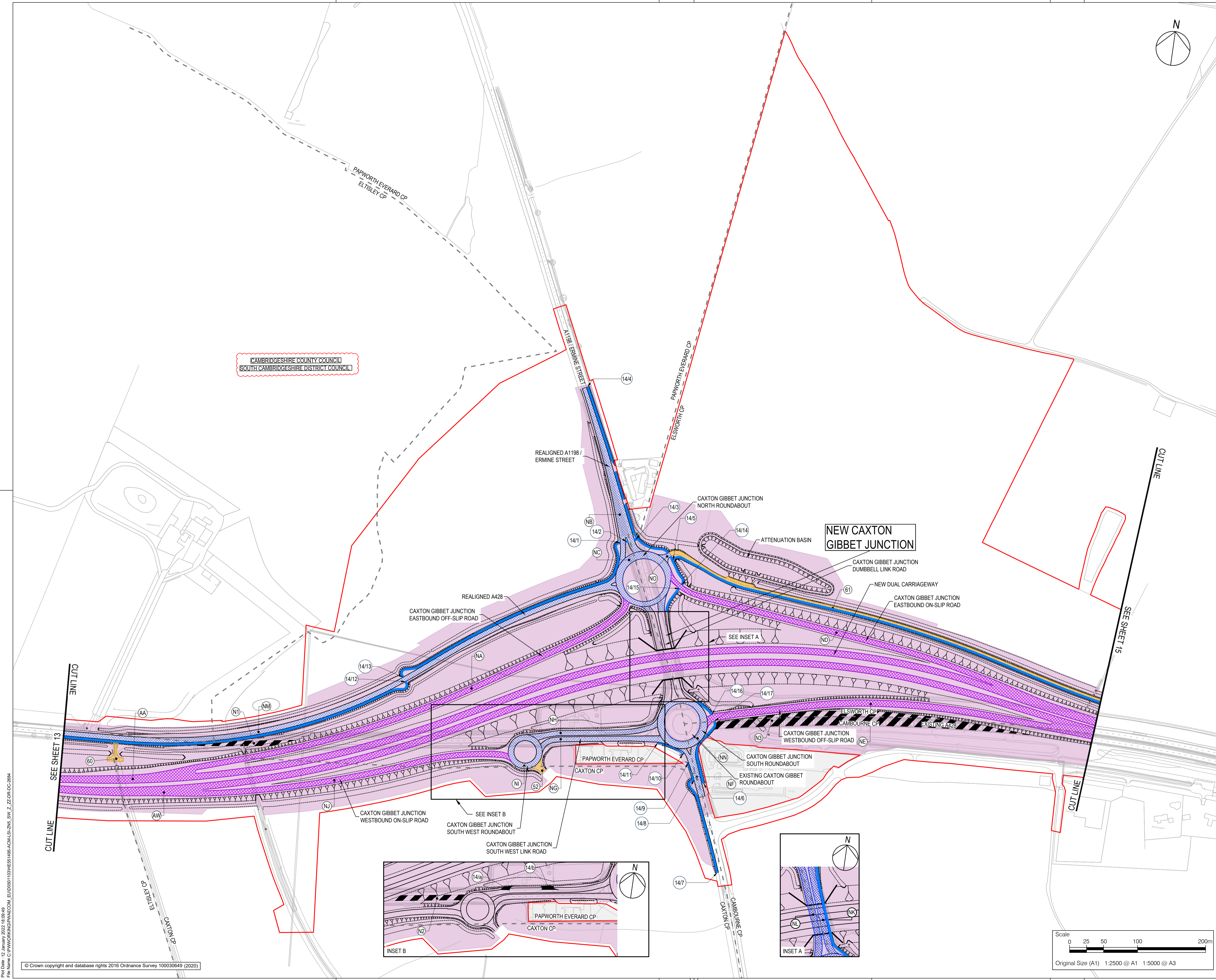
THIS DOCUMENT HAS BEEN PREPARED PURSUANT TO AND SUBJECT TO THE TERMS OF AECOM'S APPOINTMENT BY ITS CLIENT. AECOM ACCEPTS NO LIABILITY FOR ANY USE OF THIS DOCUMENT OTHER THAN BY ITS ORIGINAL CLIENT OR FOLLOWING AECOM'S EXPRESS AGREEMENT TO SUCH USE, AND ONLY FOR THE PURPOSES FOR WHICH IT WAS PREPARED AND PROVIDED.

Drawing Number	National Highways PIN	1 Originator	1 Volume	Rev
HE551495	-ACM	-LSI	-	P06
ZN4_SW_ZZ	-DR	-DC	-2683	
Location	I Type	I Role	I Number	



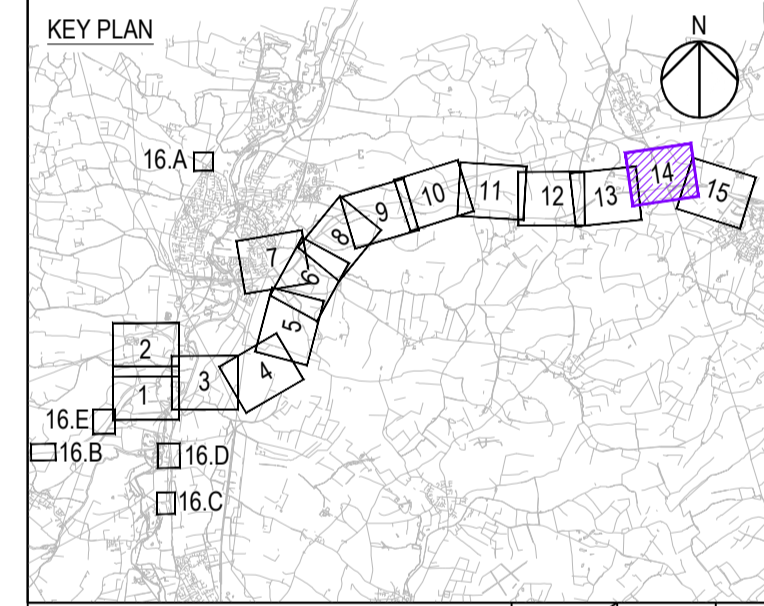
Proj Date: 13 January 2022 15:01:02
 File Name: C:\P\WORKING\DRAWING\ACOM_EUD00501109\HE551495-ACM-LSI-ZN4_SW_ZZ-DR-DC-2683





- NOTES**
1. ALL DIMENSIONS ARE IN METRES UNLESS DEFINED OTHERWISE.
 2. THIS PLAN SHOULD BE READ IN CONJUNCTION WITH OTHER APPLICATION DOCUMENTS IN PARTICULAR SCHEDULE 3 OF THE DEVELOPMENT CONSENT ORDER (TR010044/APP3.1).
 3. PLEASE REFER TO THE DRAFT DEVELOPMENT CONSENT ORDER SCHEDULE 3 (TR010044/APP3.1) FOR THE SPECIFIC DESIGNATION OF THE NON-MOTORISED USER PROVISION.
- LEGEND**
- HIGHWAY TO BE STOPPED UP
 - NEW AND IMPROVED HIGHWAY - TRUNK ROAD
 - NEW AND IMPROVED HIGHWAY - NON-TRUNK ROAD
 - NEW AND IMPROVED PRIVATE MEANS OF ACCESS
 - NEW AND IMPROVED FOOTWAY / FOOTPATH / CYCLE TRACK / BRIDLEWAY (SEE NOTE 3)
 - HIGHWAY TO BE STOPPED UP - REFERENCE LABEL
 - NEW AND IMPROVED HIGHWAY REFERENCE LABEL
 - NEW AND IMPROVED PRIVATE MEANS OF ACCESS REFERENCE LABEL
 - NEW AND IMPROVED FOOTWAY / FOOTPATH / CYCLE TRACK / BRIDLEWAY REFERENCE LABEL
 - TEMPSFORD CP PARISH BOUNDARY
 - ORDER LIMITS
 - LAND NOT INCLUDED WITHIN THE ORDER LIMIT
 - LIMITS OF DEVIATION
 - REVISION UPDATES

CAMBRIDGESHIRE COUNTY COUNCIL
SOUTH CAMBRIDGESHIRE DISTRICT COUNCIL



REVISION TO INCLUDE LOCAL AUTHORITY UPDATES		JT	TD	12/01/22	P07
Revision Details	By	Check	Date	Suffix	

Purpose of issue
DCO EXAMINATION

Client
National Highways
Woodlands
Manton Lane
Manton Industrial Estate
Bedford
MK41 7LW

Development Consent Order Number
TR010044

Project Title
A428 BLACK CAT TO CAXTON GIBBET IMPROVEMENTS

Drawing Title
STREETS, RIGHTS OF WAY & ACCESS PLANS REGULATION 5(2)(K) SHEET 14

Designed	Drawn	Checked	Approved	Date
JT	JW	JW	TD	12/01/22

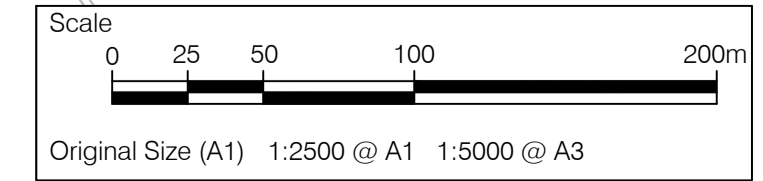
Internal Project No. 60541541
Scale @ A1 1:2500
Subsidiary D9
Zone ZN5

THIS DOCUMENT HAS BEEN PREPARED PURSUANT TO AND SUBJECT TO THE TERMS OF AECOM'S APPOINTMENT BY ITS CLIENT. AECOM ACCEPTS NO LIABILITY FOR ANY USE OF THIS DOCUMENT OTHER THAN BY ITS ORIGINAL CLIENT OR FOLLOWING AECOM'S EXPRESS AGREEMENT TO SUCH USE, AND ONLY FOR THE PURPOSES FOR WHICH IT WAS PREPARED AND PROVIDED.

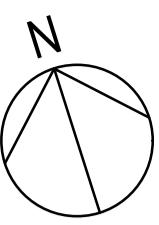
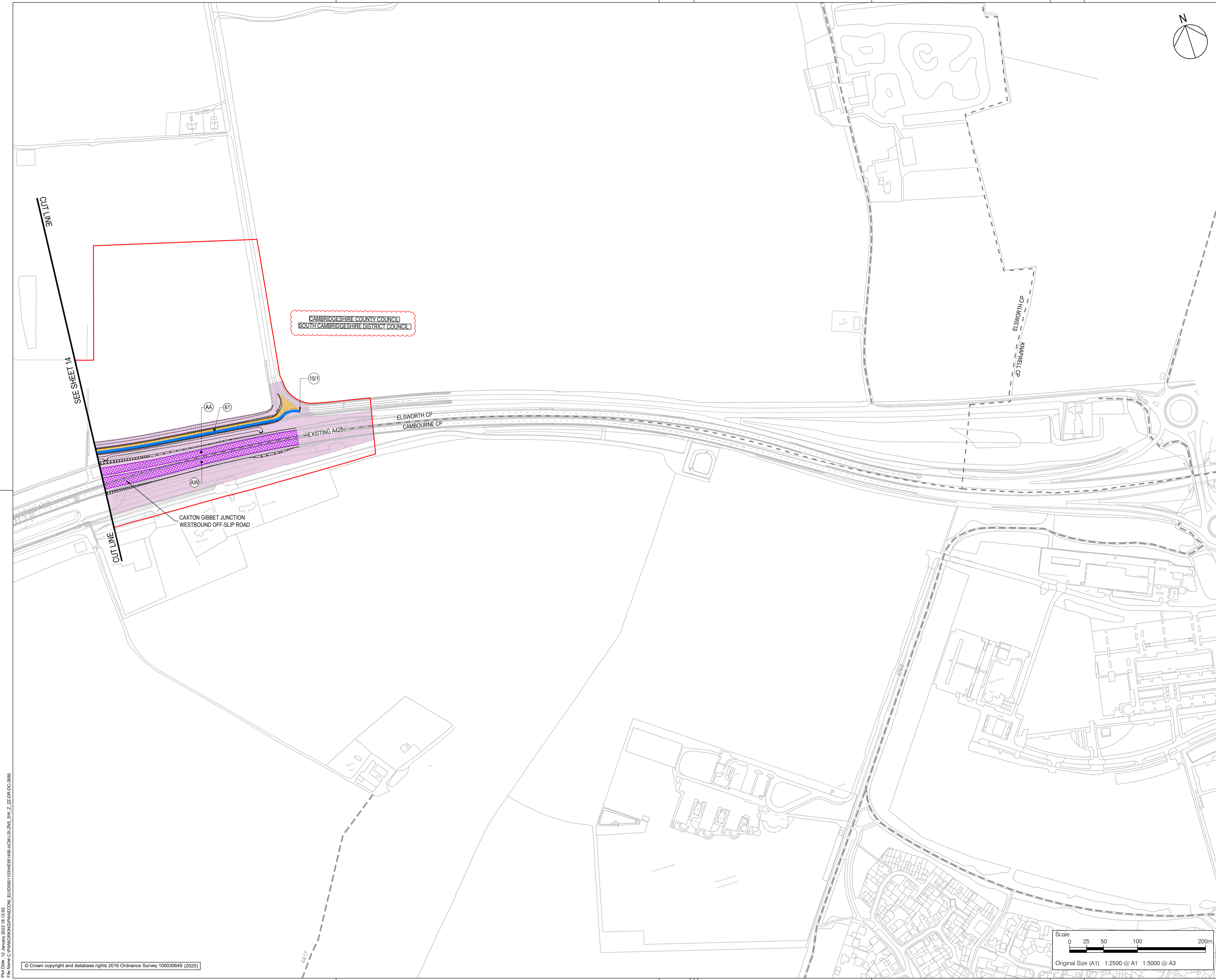
Drawing Number
National Highways PIN
HE551495 -ACM -LSI -

1 Originator
1 Volume
ZN5_SW_Z_ZZ -DR-DC-2684

Location
I Type I Role I Number
P07

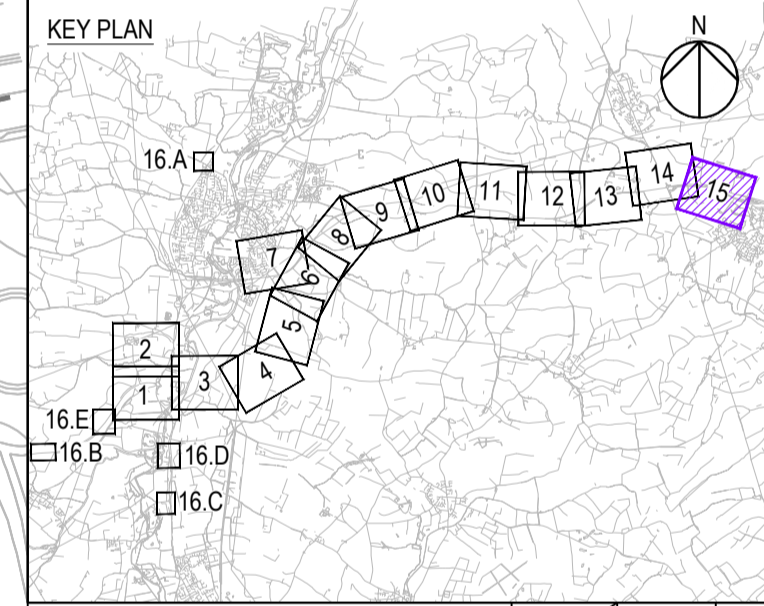


File Name: C:\P\WORKING\DR\WMS\DCOM_EUD\0501109\HE551495-ACM-LSI-ZN5_SW_Z_ZZ-DR-DC-2684
 Plot Date: 13 January 2022 15:24:31
 © Crown copyright and database rights 2016 Ordnance Survey 100030649 (2020)



- NOTES
- ALL DIMENSIONS ARE IN METRES UNLESS DEFINED OTHERWISE.
 - THIS PLAN SHOULD BE READ IN CONJUNCTION WITH OTHER APPLICATION DOCUMENTS IN PARTICULAR SCHEDULE 3 OF THE DEVELOPMENT CONSENT ORDER [TR010044/APP3.1].
 - PLEASE REFER TO THE DRAFT DEVELOPMENT CONSENT ORDER SCHEDULE 3 [TR010044/APP3.1] FOR THE SPECIFIC DESIGNATION OF THE NON-MOTORISED USER PROVISION.

- LEGEND
- NEW AND IMPROVED HIGHWAY - TRUNK ROAD
 - NEW AND IMPROVED PRIVATE MEANS OF ACCESS
 - NEW AND IMPROVED FOOTWAY / FOOTPATH / CYCLE TRACK / BRIDLEWAY (SEE NOTE 3)
 - NEW AND IMPROVED HIGHWAY REFERENCE LABEL (AB)
 - NEW AND IMPROVED PRIVATE MEANS OF ACCESS REFERENCE LABEL (1)
 - NEW AND IMPROVED FOOTWAY / FOOTPATH / CYCLE TRACK / BRIDLEWAY REFERENCE LABEL (1/1)
 - EXISTING PUBLIC RIGHT OF WAY
 - TEMPSFORD CP
 - PARISH BOUNDARY
 - ORDER LIMITS
 - LIMITS OF DEVIATION
 - REVISION UPDATES



REVISION TO INCLUDE LOCAL AUTHORITY UPDATES		JT	TD	12/01/22	P06
Revision Details		By	Check	Date	Suffix

Purpose of issue

DCO EXAMINATION

Client
National Highways
 Woodlands
 Manton Lane
 Manton Industrial Estate
 Bedford
 MK41 7LW

Development Consent Order Number
TR010044

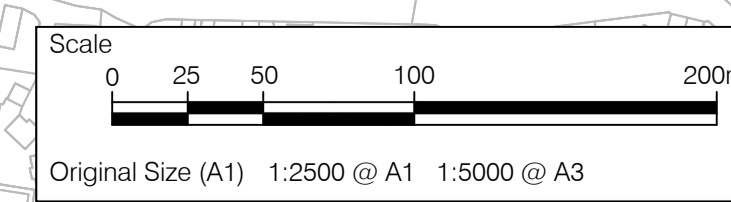
Project Title
A428 BLACK CAT TO CAXTON GIBBET IMPROVEMENTS

Drawing Title
STREETS, RIGHTS OF WAY & ACCESS PLANS REGULATION 5(2)(K) SHEET 15

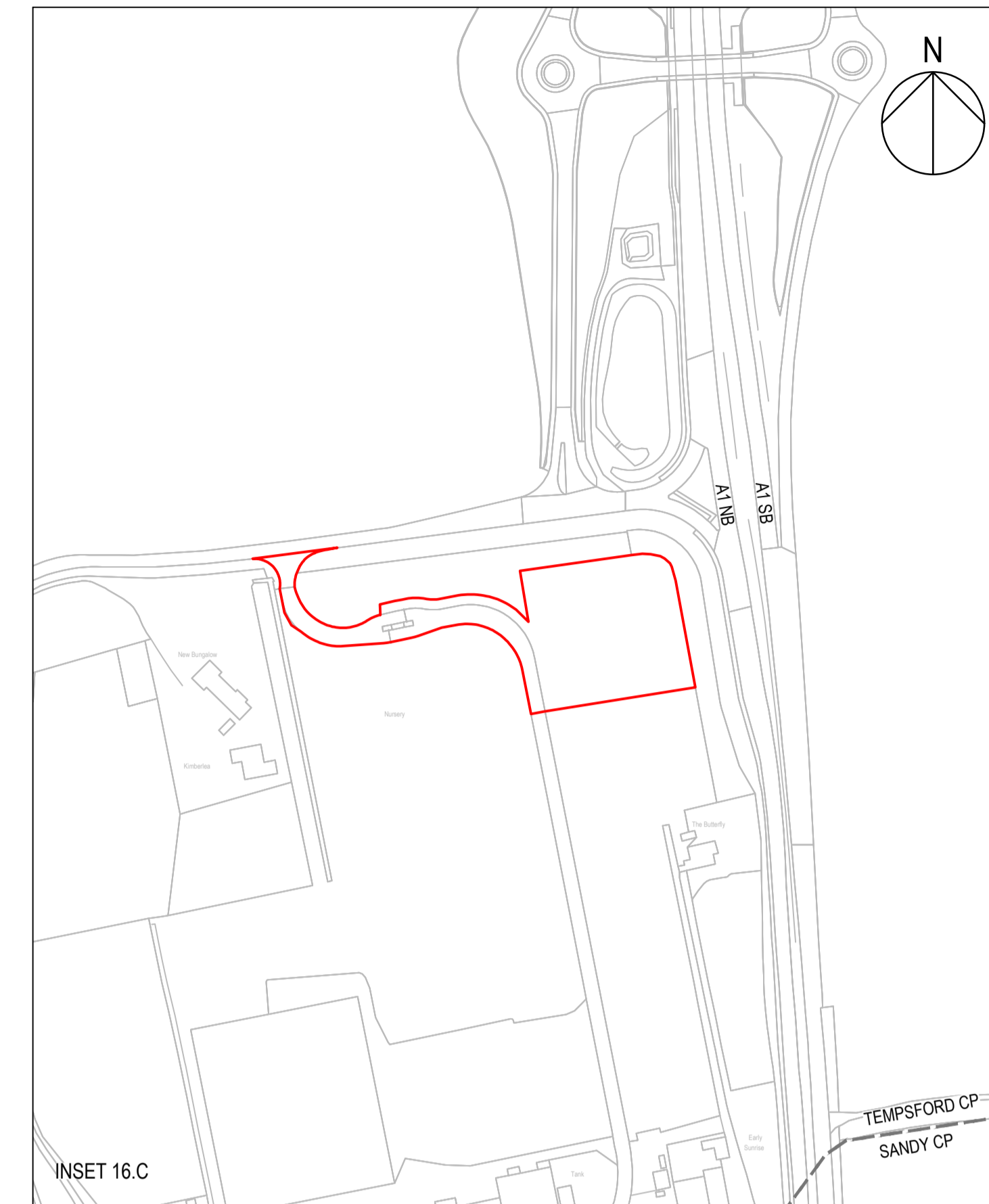
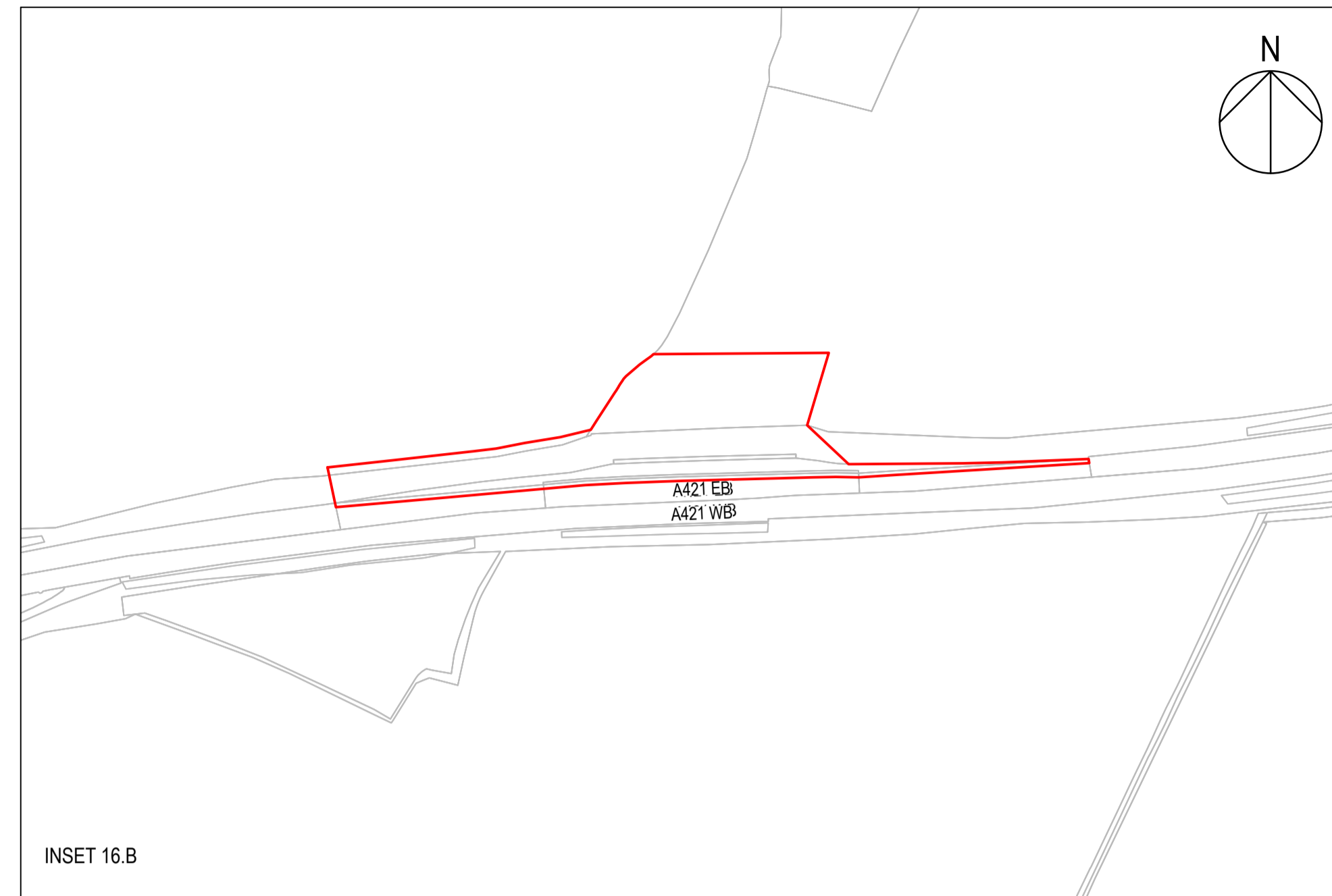
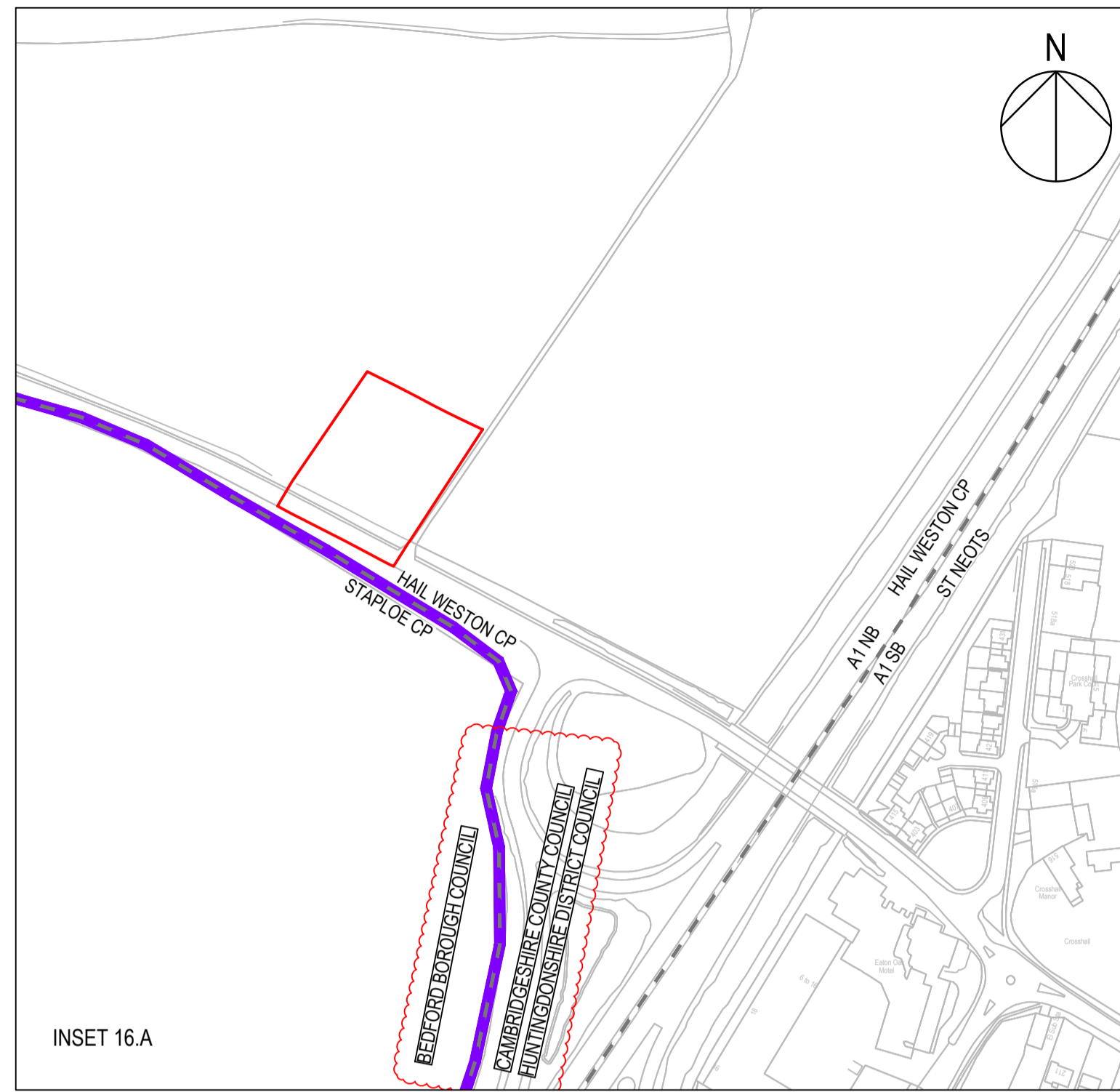
Designed	Drawn	Checked	Approved	Date
JT	JT	JW	TD	12/01/22
Internal Project No. 60541541		Suitability D9		
Scale @ A1 1:2500		Zone ZN5		

THIS DOCUMENT HAS BEEN PREPARED PURSUANT TO AND SUBJECT TO THE TERMS OF AECOM'S APPOINTMENT BY ITS CLIENT. AECOM ACCEPTS NO LIABILITY FOR ANY USE OF THIS DOCUMENT OTHER THAN BY ITS ORIGINAL CLIENT OR FOLLOWING AECOM'S EXPRESS AGREEMENT TO SUCH USE, AND ONLY FOR THE PURPOSES FOR WHICH IT WAS PREPARED AND PROVIDED.

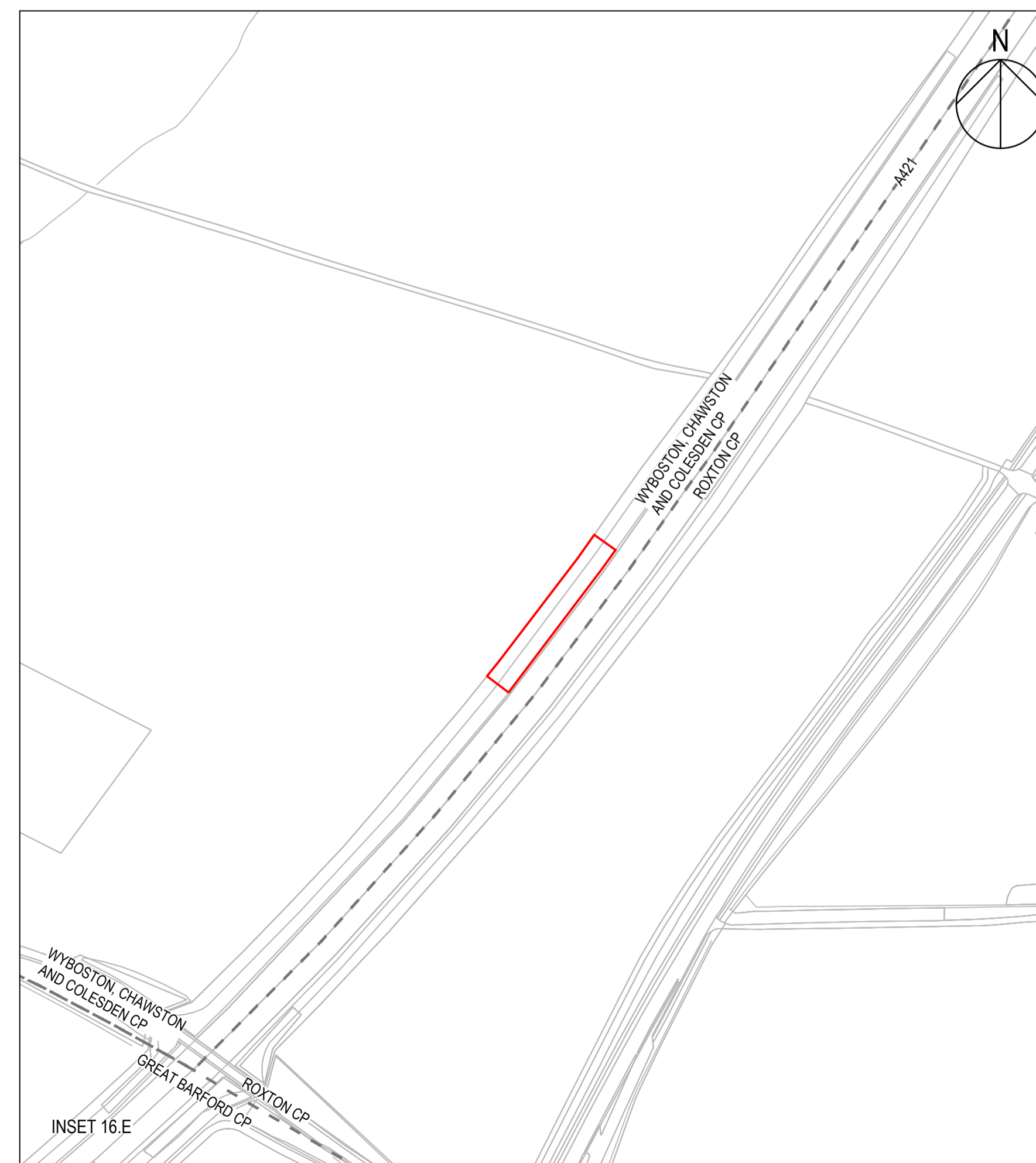
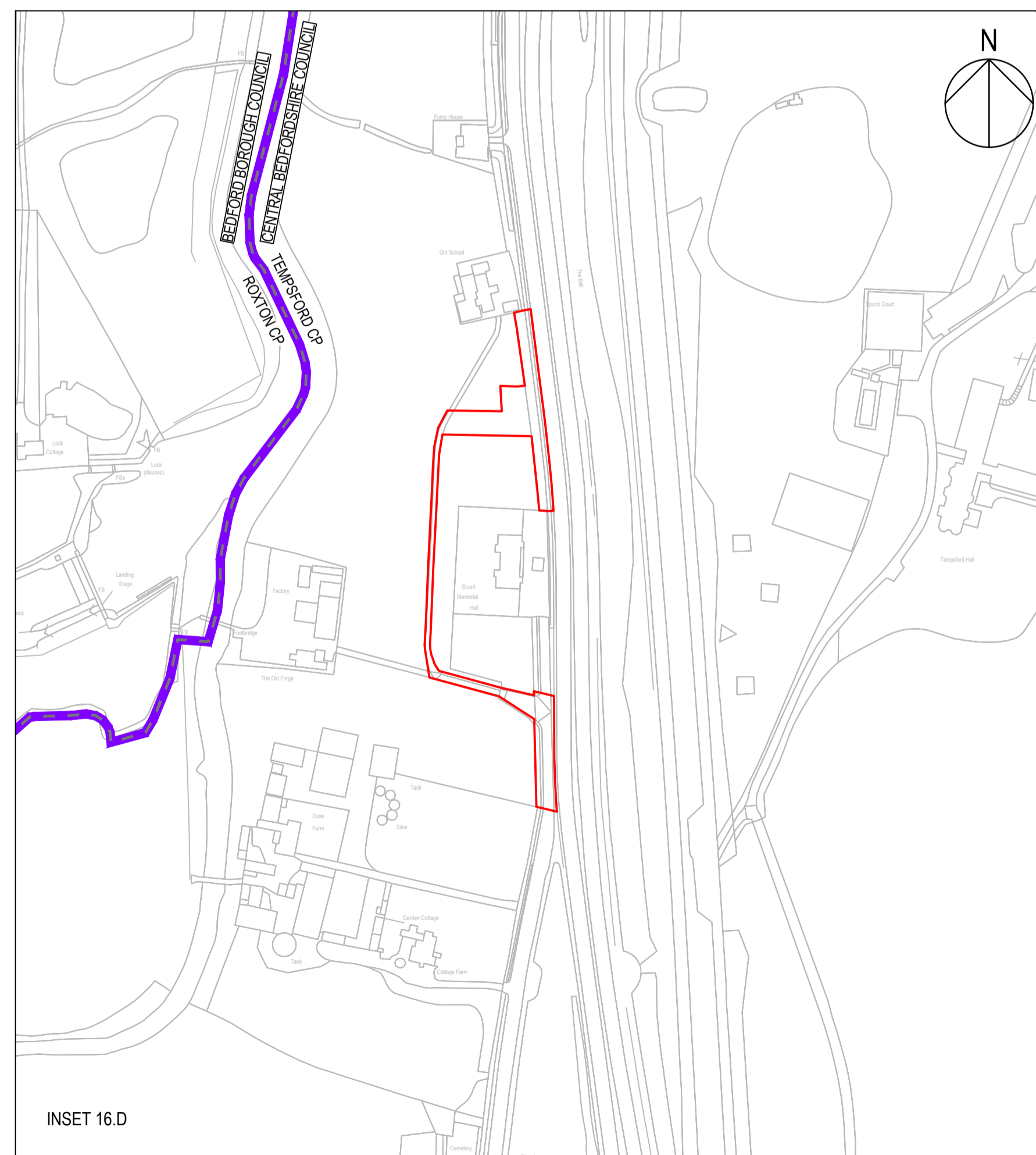
Drawing Number	National Highways PIN	1 Originator	1 Volume	Rev
HE551495 -ACM	-LSI	-	-	P06
ZN5_SW_Z_ZZ -DR -DC-2685				
Location				
I Type I Role I Number				



Plot Date: 13 January 2022 15:01:35
 File Name: C:\P\WORK\DCO\TR010044\HE551495-ACM-LSI-ZN5_SW_Z_ZZ-DR-DC-2685

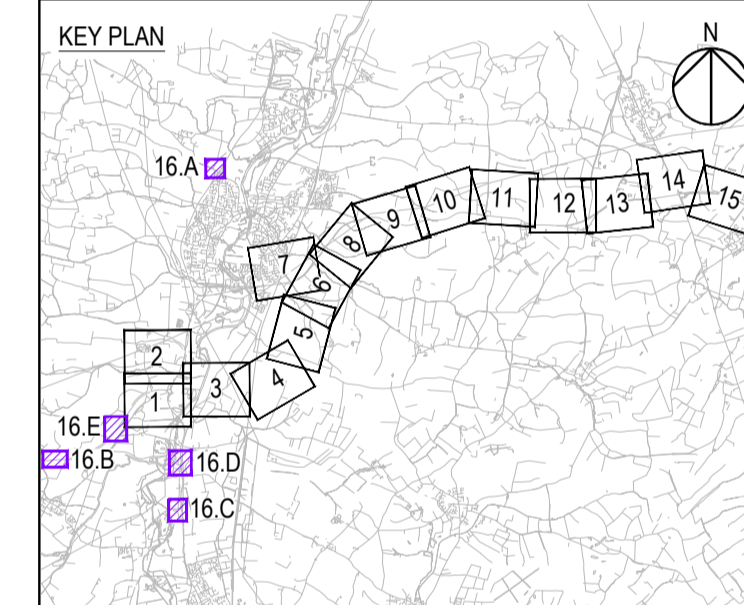


NO INFORMATION
ON THIS SHEET



- NOTES
- ALL DIMENSIONS ARE IN METRES UNLESS DEFINED OTHERWISE.
 - THIS PLAN SHOULD BE READ IN CONJUNCTION WITH OTHER APPLICATION DOCUMENTS IN PARTICULAR SCHEDULE 3 OF THE DEVELOPMENT CONSENT ORDER (TR010044/APP/3.1).
 - PLEASE REFER TO THE DRAFT DEVELOPMENT CONSENT ORDER SCHEDULE 3 (TR010044/APP/3.1) FOR THE SPECIFIC DESIGNATION OF THE NON-MOTORISED USER PROVISION.

- LEGEND
- TEMPSFORD CP PARISH BOUNDARY
 - ORDER LIMITS
 - ADMINISTRATIVE BOUNDARY
 - NB NORTHBOUND
 - SB SOUTHBOUND
 - EB EASTBOUND
 - WB WESTBOUND
 - REVISION UPDATES



REVISION TO INCLUDE LOCAL AUTHORITY UPDATES		JT	TD	12/01/22	P06
Revision Details		By	Check	Date	Suffix

Purpose of issue
DCO EXAMINATION

Client
National Highways
Woodlands
Manton Lane
Manton Industrial Estate
Bedford
MK41 7LW

Working on behalf of
national highways

Development Consent Order Number
TR010044

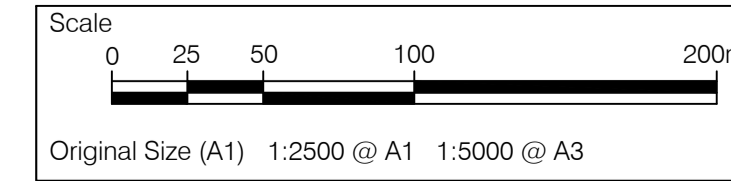
Project Title
A428 BLACK CAT TO CAXTON GIBBET IMPROVEMENTS

Drawing Title
STREETS, RIGHTS OF WAY & ACCESS PLANS REGULATION 5(2)(K) SHEET 16

Designed	Drawn	Checked	Approved	Date
JT	JW	JW	TD	12/01/22

Internal Project No. 60541541
Scale @ A1 1:2500
Subsidiary D9
Zone ZN5

THIS DOCUMENT HAS BEEN PREPARED PURSUANT TO AND SUBJECT TO THE TERMS OF AECOM'S APPOINTMENT BY ITS CLIENT. AECOM ACCEPTS NO LIABILITY FOR ANY USE OF THIS DOCUMENT OTHER THAN BY ITS ORIGINAL CLIENT OR FOLLOWING AECOM'S EXPRESS AGREEMENT TO SUCH USE, AND ONLY FOR THE PURPOSES FOR WHICH IT WAS PREPARED AND PROVIDED.



Drawing Number	National Highways PIN	I Originator	I Volume	Rev
HE551495 -ACM	-LSI			P06

Location: ZN5_SW_ZZ -DR-DC-2686
I Type: I Role: I Number